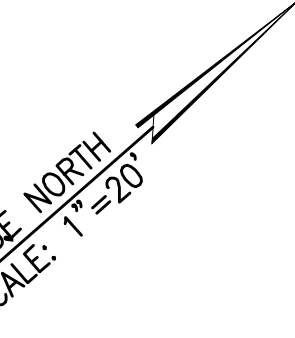


KEY PLAN
N.T.S.



STRIPING PLAN - 1
SCALE: 1" = 20'

**60% DESIGN
SUBJECT
TO CHANGE**

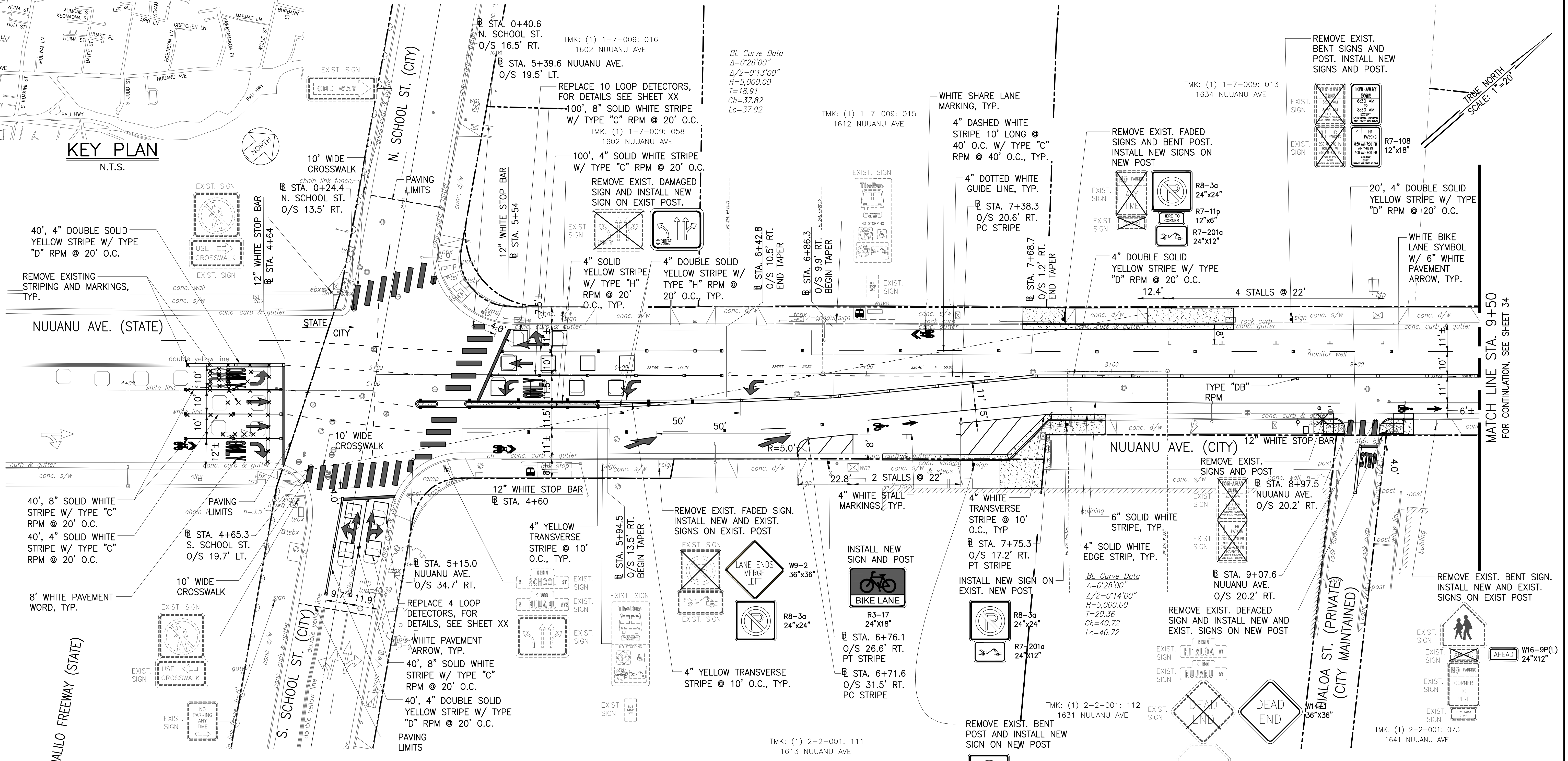
REVISION	DATE	DESCRIPTION	ENGINEER	APPROVED

DEPARTMENT OF DESIGN AND CONSTRUCTION
CITY & COUNTY OF HONOLULU
CIVIL DIVISION

REHABILITATION OF STREETS, UNIT 90
NUUANU AVENUE
POR. PAUOA, NUUANU, HONOLULU, OAHU, HAWAII

STRIPING PLAN - 1

DESIGN *	APPROVED:	DRAWING NO.
DRAWN *	CHIEF, CIVIL DIVISION, DDC	C-25
CHECKED *	DATE	SHEET NO.
DATE *		33
JOB NO. *	FILE DRAW FOLDER	OF XX SHEETS
	FILE POCKET FOLDER NO.	



TMK: (1) 2-2-001: 111
1613 NUUANU AVE

TMK: (1) 2-2-001: 112
1631 NUUANU AVE

TMK: (1) 2-2-001: 073
1641 NUUANU AVE

TMK: (1) 1-7-009: 013
1634 NUUANU AVE

TMK: (1) 1-7-009: 015
1612 NUUANU AVE

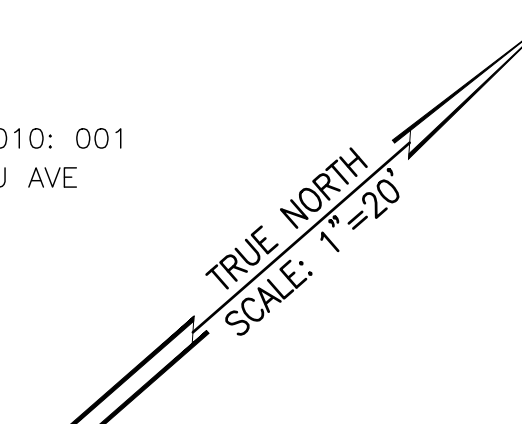
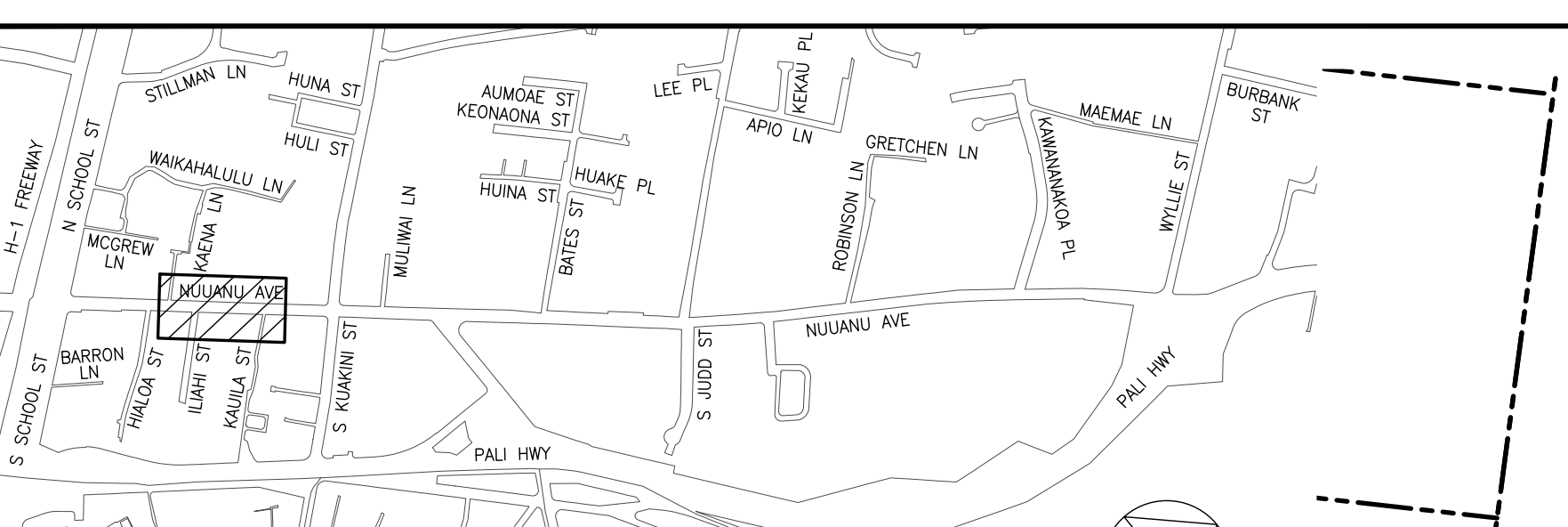
TMK: (1) 1-7-009: 016
1602 NUUANU AVE

TMK: (1) 1-7-009: 058
1602 NUUANU AVE

BL Curve Data
Δ=0°26'00"
Δ/2=0°13'00"
R=5,000.00
T=18.91
Ch=37.82
Lc=37.92

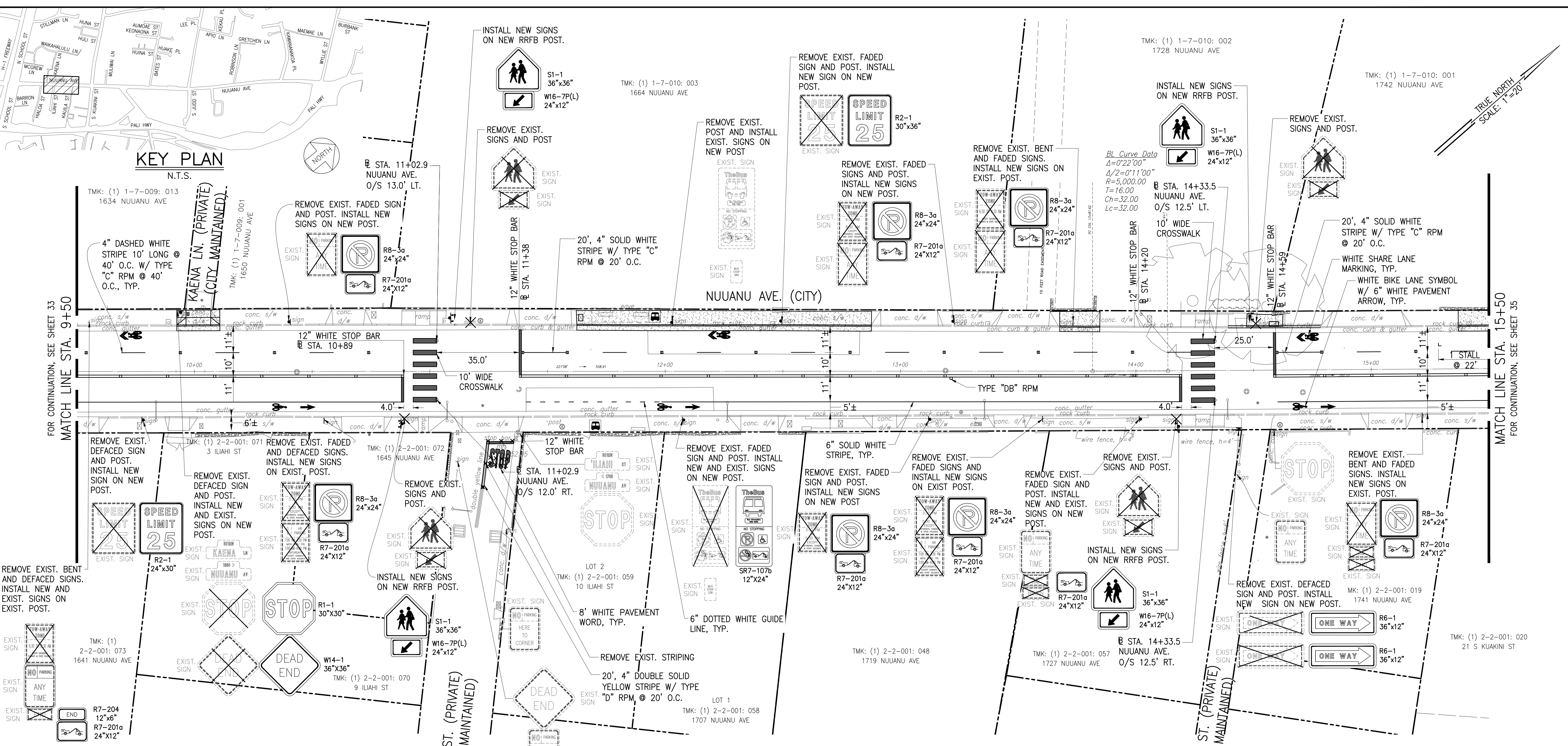
MATCH LINE STA. 9+50
FOR CONTINUATION, SEE SHEET 34

KEY PLAN
N.T.S.



FOR CONTINUATION, SEE SHEET 33
MATCH LINE STA. 9+50

MATCH LINE STA. 15+50
FOR CONTINUATION, SEE SHEET 35



STRIPING PLAN - 2
SCALE: 1" = 20'

**60% DESIGN
SUBJECT
TO CHANGE**

REVISION	DATE	DESCRIPTION	ENGINEER/APPROVED

DEPARTMENT OF DESIGN AND CONSTRUCTION
CITY & COUNTY OF HONOLULU
CIVIL DIVISION
REHABILITATION OF STREETS, UNIT 90
NUUANU AVENUE
POR. PAUOA, NUUANU, HONOLULU, OAHU, HAWAII

STRIPING PLAN - 2		DRAWING NO. C-26
DESIGN *	APPROVED:	SHEET NO. 34
DRAWN *	CHIEF, CIVIL DIVISION, DDC	DATE
CHECKED *		OF XX SHEETS
DATE *		
JOB NO. *	FILE	DRAW FOLDER

FILE	POCKET	FOLDER	NO.
------	--------	--------	-----

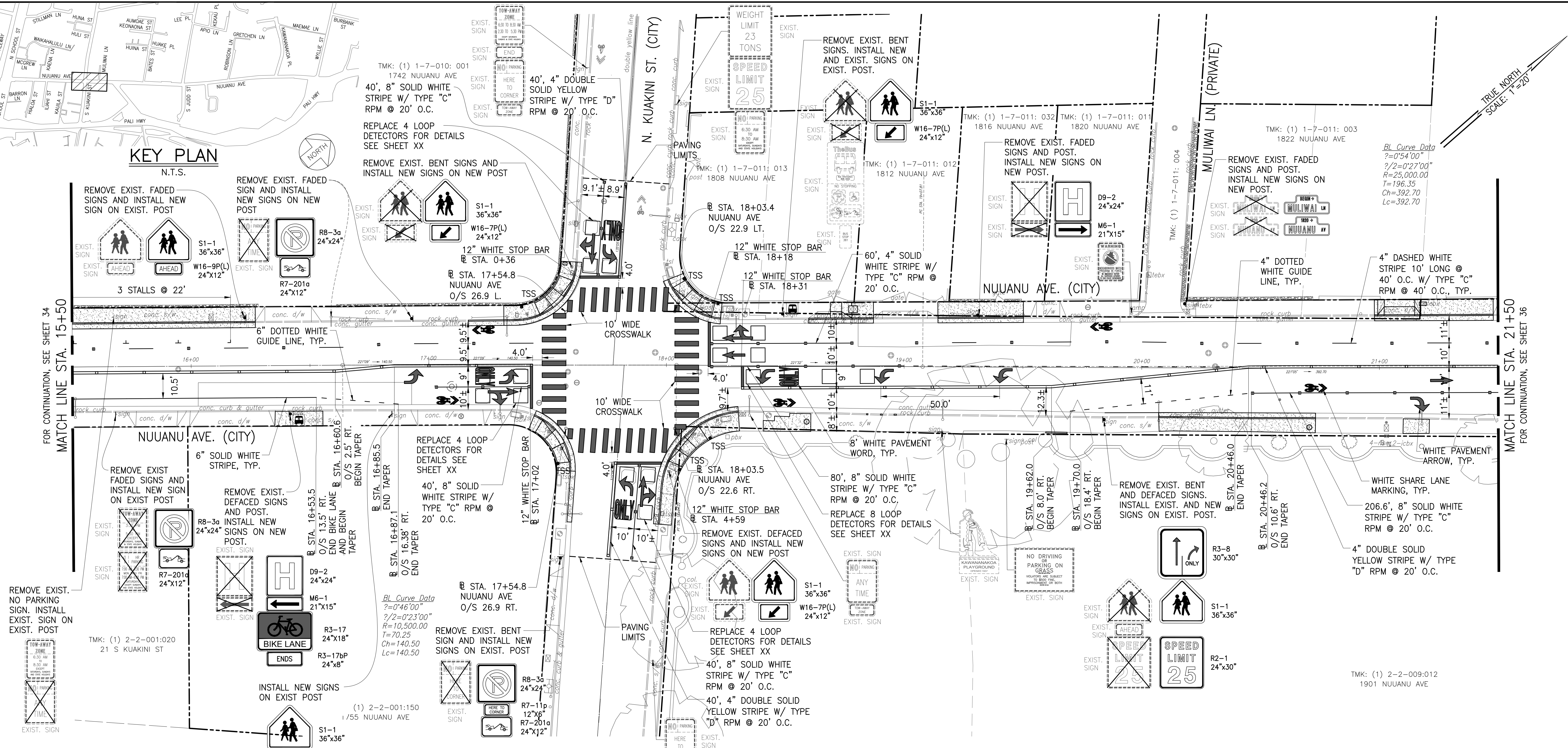
KEY PLAN
N.T.S.



TRUE NORTH
SCALE: 1"=20'

STRIPING PLAN - 3
SCALE: 1" = 20'

**60% DESIGN
SUBJECT
TO CHANGE**



FOR CONTINUATION, SEE SHEET 34
MATCH LINE STA. 15+50

MATCH LINE STA. 21+50
FOR CONTINUATION, SEE SHEET 36

REVISION	DATE	DESCRIPTION	ENGINEER/APPROVED

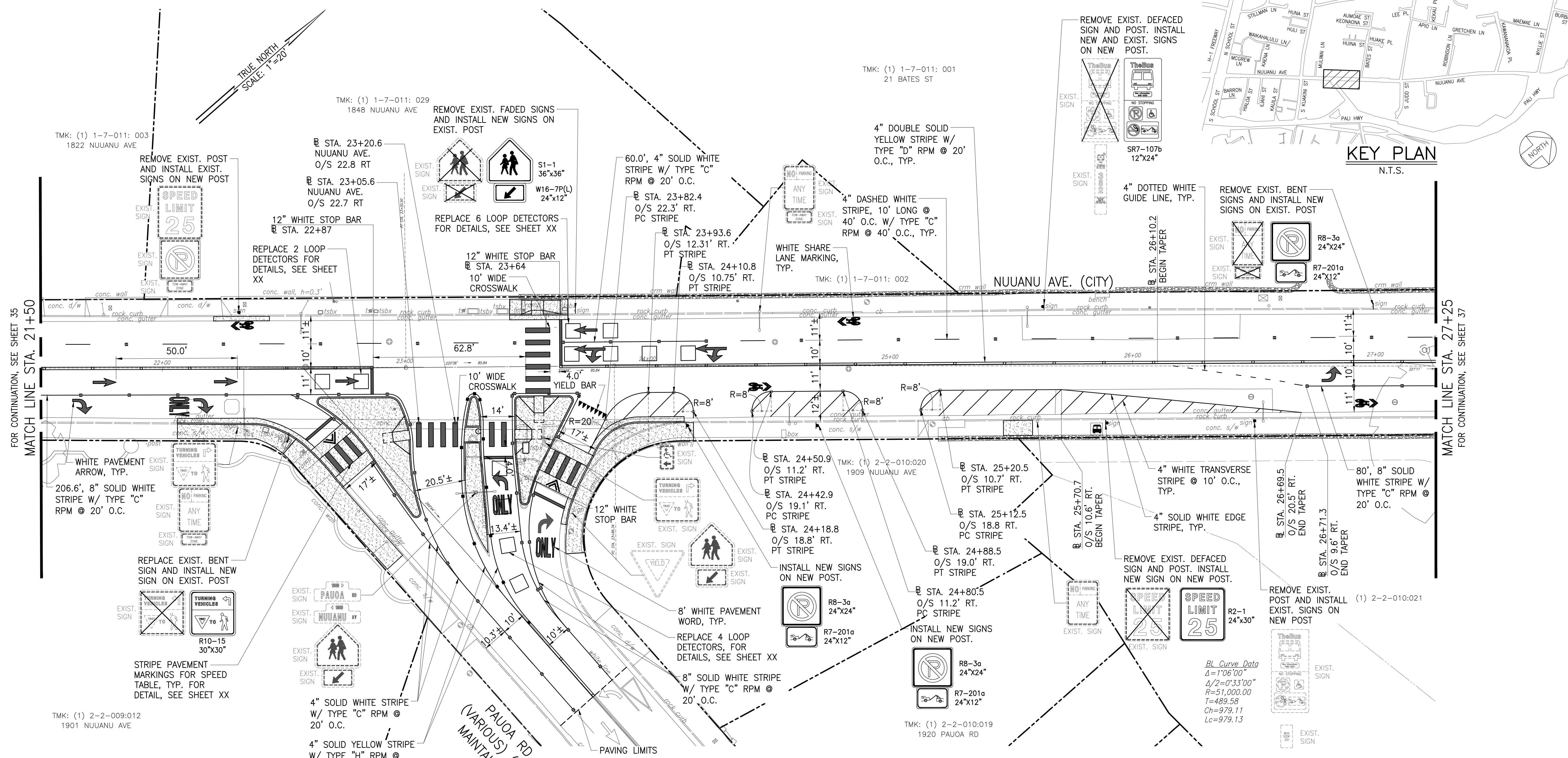
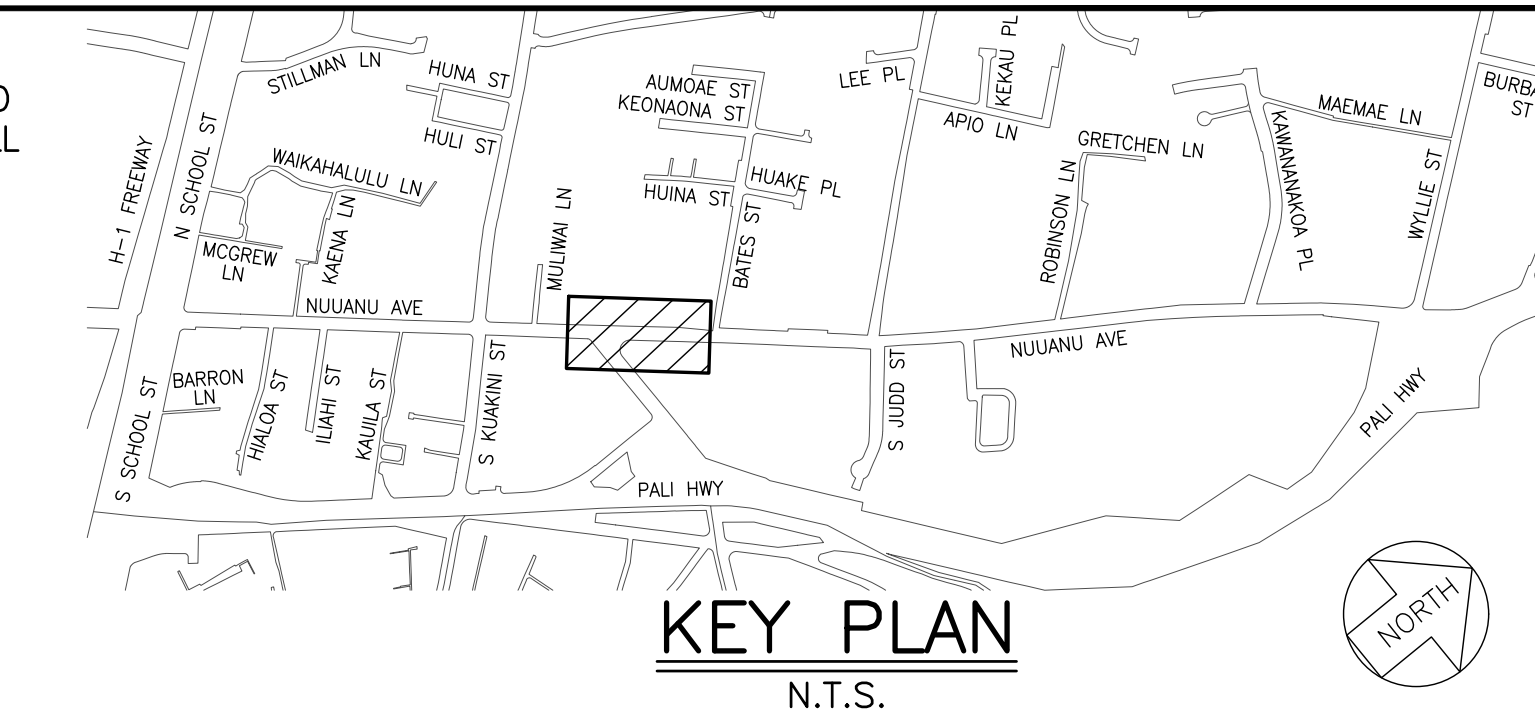
DEPARTMENT OF DESIGN AND CONSTRUCTION
CITY & COUNTY OF HONOLULU
CIVIL DIVISION

REHABILITATION OF STREETS, UNIT 90
NUUANU AVENUE
POR. PAUOA, NUUANU, HONOLULU, OAHU, HAWAII

STRIPING PLAN - 3

DESIGN *	APPROVED:	DRAWING NO.
DRAWN *	CHIEF, CIVIL DIVISION, DDC	SHEET NO. 35
CHECKED *	DATE	OF XX SHEETS
DATE *		
JOB NO. *	FILE DRAW FOLDER	NO.

TRUE NORTH
SCALE: 1"=20'



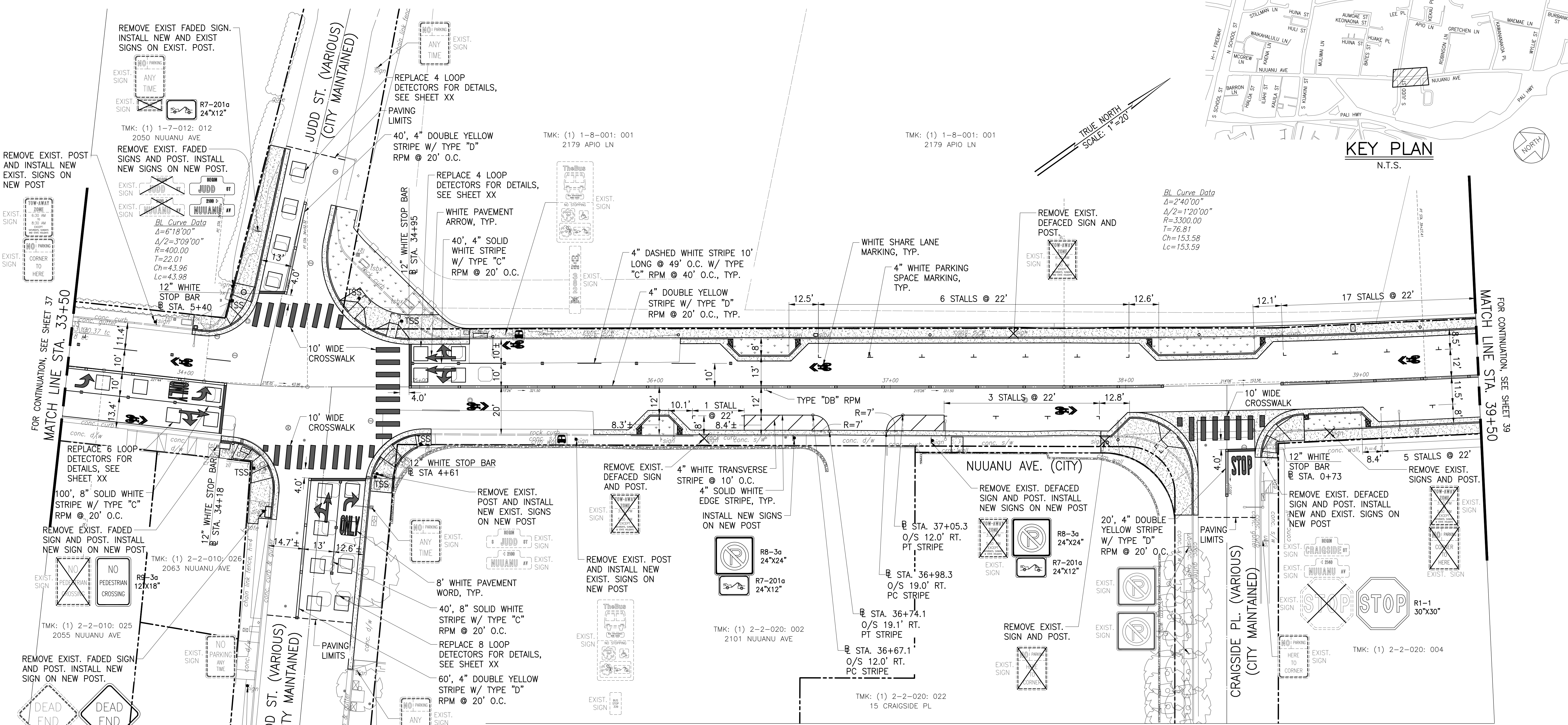
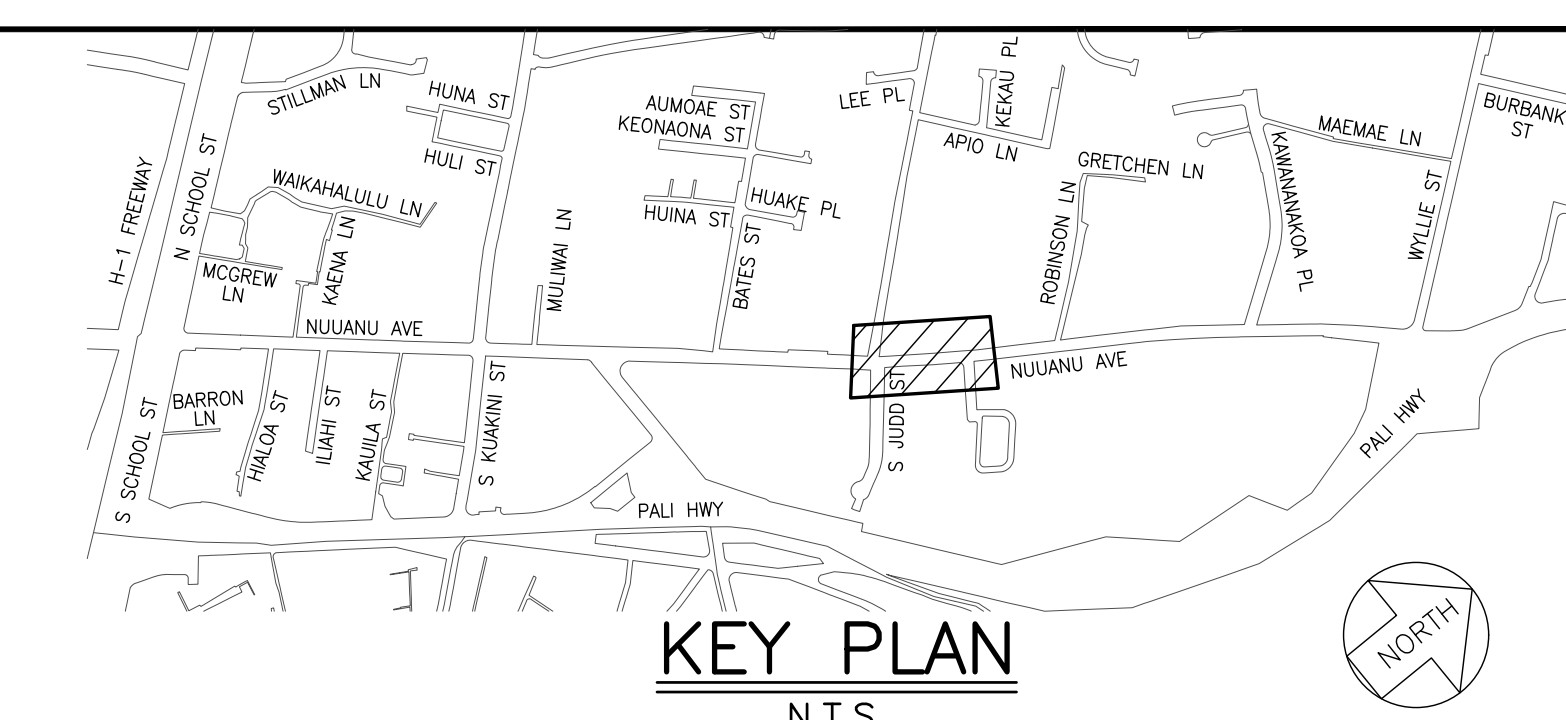
STRIPING PLAN - 4
SCALE: 1" = 20'

**60% DESIGN
SUBJECT
TO CHANGE**

REVISION	DATE	DESCRIPTION	ENGINEER/APPROVED

DEPARTMENT OF DESIGN AND CONSTRUCTION
CITY & COUNTY OF HONOLULU
CIVIL DIVISION
REHABILITATION OF STREETS, UNIT 90
NUUANU AVENUE
POR. PAUOA, NUUANU, HONOLULU, OAHU, HAWAII

STRIPING PLAN - 4		DRAWING NO. C-28
DESIGN *	APPROVED:	SHEET NO. 36
DRAWN *	CHIEF, CIVIL DIVISION, DDC	DATE
CHECKED *		OF XX SHEETS
DATE *		
JOB NO. *	FILE	DRAW
	POCKET	FOLDER
		NO.



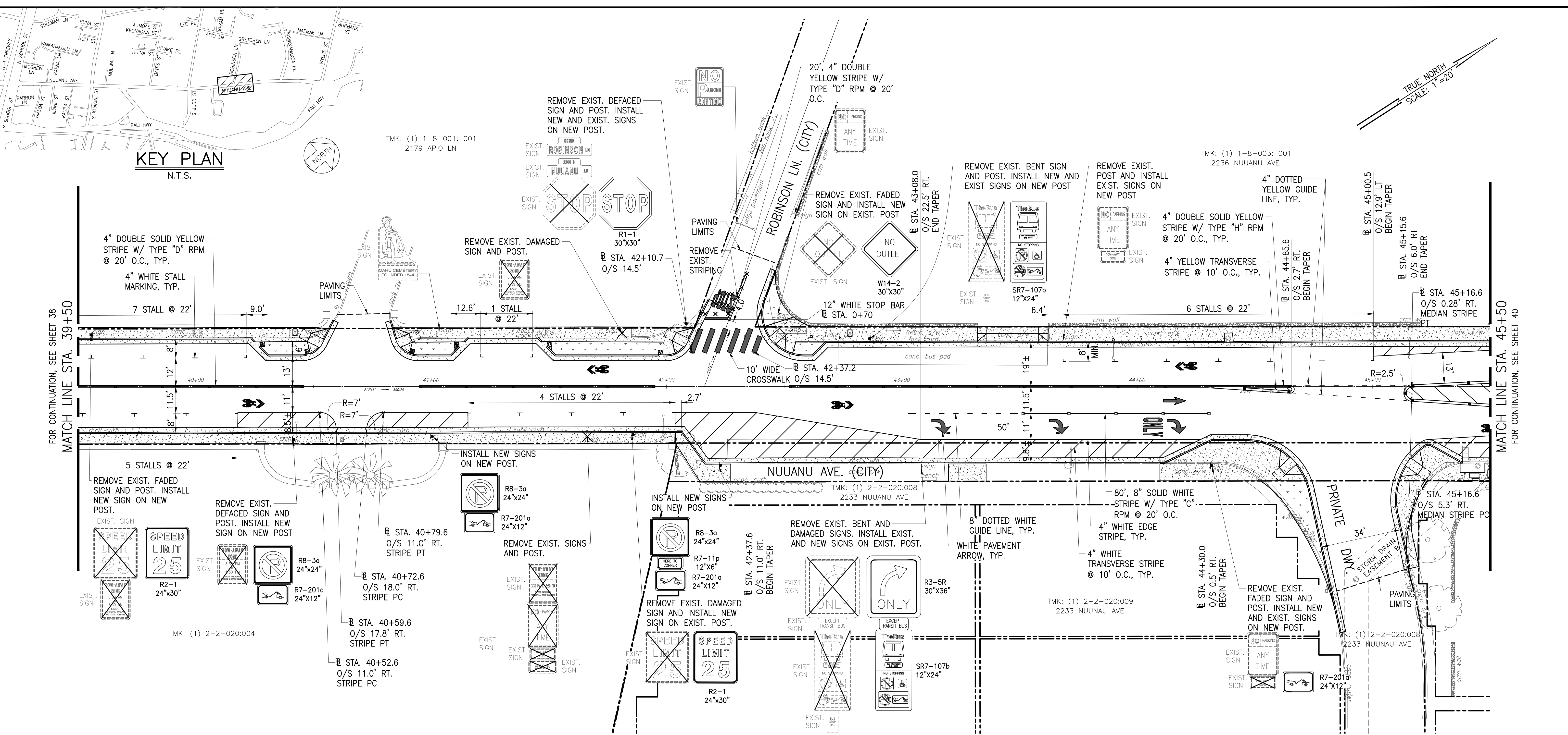
STRIPING PLAN - 6
SCALE: 1" = 20'

**60% DESIGN
SUBJECT
TO CHANGE**

REVISION	DATE	DESCRIPTION	ENGINEER/APPROVED

DEPARTMENT OF DESIGN AND CONSTRUCTION
CITY & COUNTY OF HONOLULU
CIVIL DIVISION
REHABILITATION OF STREETS, UNIT 90
NUUANU AVENUE
POR. PAUOA, NUUANU, HONOLULU, OAHU, HAWAII

STRIPING PLAN - 6		DESIGNING	APPROVED:	DRAWING NO.
DESIGN *				C-30
DRAWN *				SHEET NO.
CHECKED *				38
DATE *				OF XX SHEETS
JOB NO. *				FILE DRAW FOLDER NO.



FOR CONTINUATION, SEE SHEET 38
MATCH LINE STA. 39+50

MATCH LINE STA. 45+50
FOR CONTINUATION, SEE SHEET 40

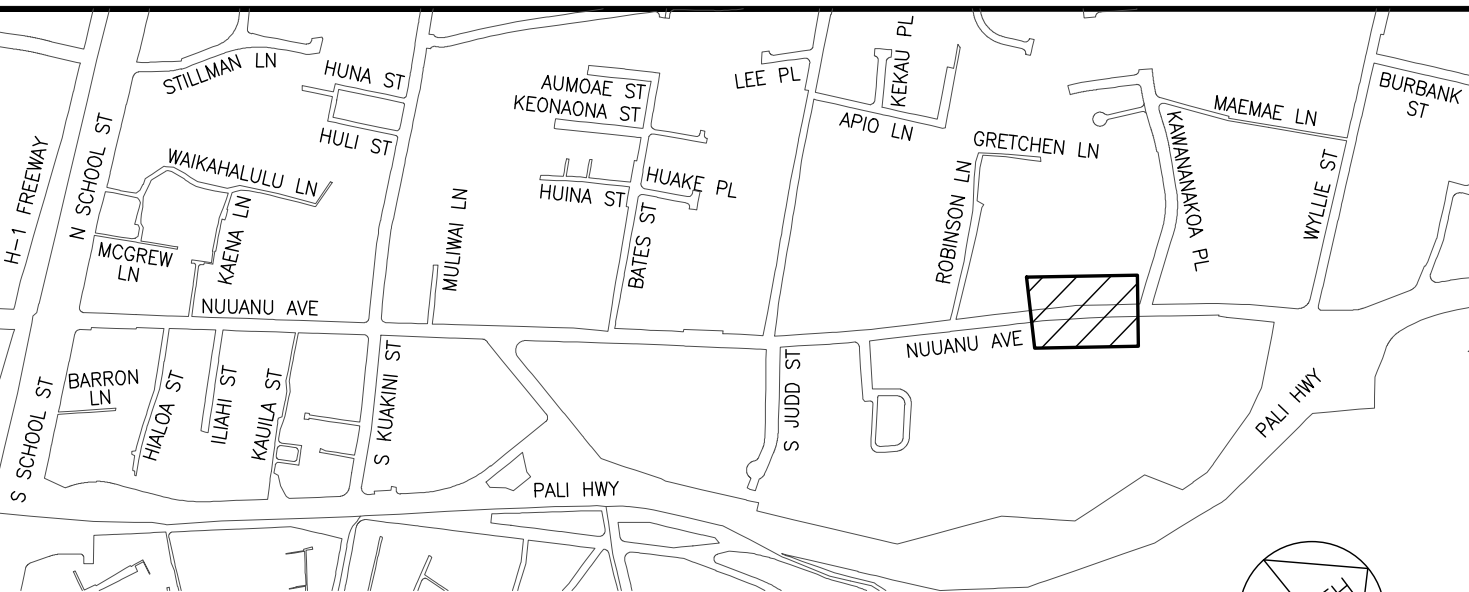
**60% DESIGN
SUBJECT
TO CHANGE**

REVISION	DATE	DESCRIPTION	ENGINEER/APPROVED

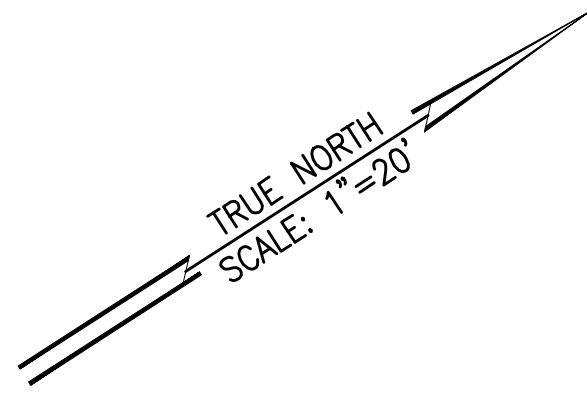
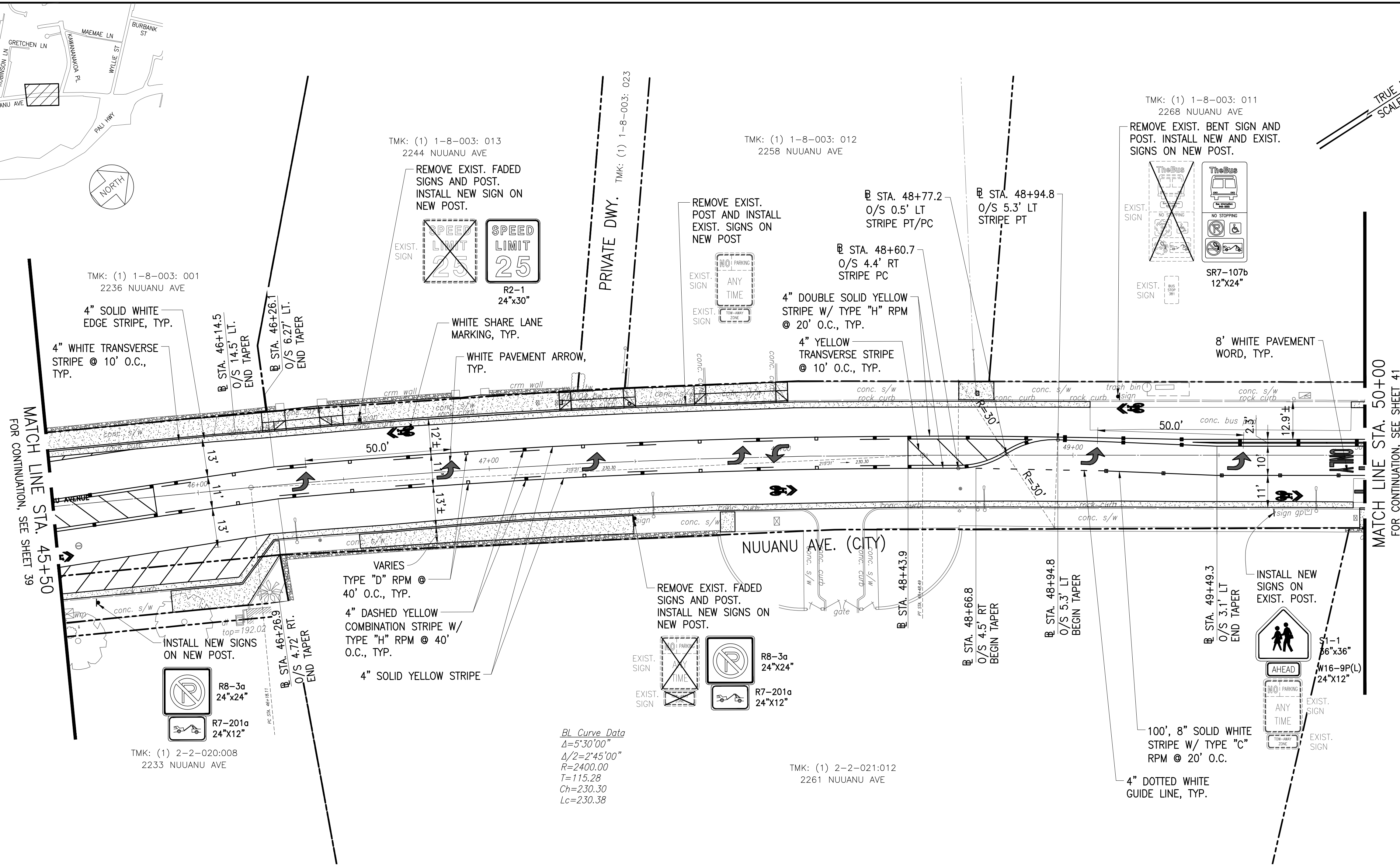
DEPARTMENT OF DESIGN AND CONSTRUCTION
CITY & COUNTY OF HONOLULU
CIVIL DIVISION

REHABILITATION OF STREETS, UNIT 90
NUUANU AVENUE
POR. PAUOA, NUUANU, HONOLULU, OAHU, HAWAII

STRIPING PLAN - 7		DRAWING NO. C-31
DESIGN *	APPROVED:	SHEET NO. 39
DRAWN *	CHIEF, CIVIL DIVISION, DDC	DATE
CHECKED *	DATE	OF XX SHEETS
DATE *	FILE	DRAW
JOB NO. *	POCKET	FOLDER
		NO.



KEY PLAN
N.T.S.



STRIPING PLAN - 8
SCALE: 1" = 20'

60% DESIGN
SUBJECT
TO CHANGE

REVISION	DATE	DESCRIPTION	ENGINEER APPROVED
DEPARTMENT OF DESIGN AND CONSTRUCTION CITY & COUNTY OF HONOLULU CIVIL DIVISION REHABILITATION OF STREETS, UNIT 90 NUUANU AVENUE POR. PAUOA, NUUANU, HONOLULU, OAHU, HAWAII			
STRIPING PLAN - 8			
DESIGN *	APPROVED:	DRAWING NO.	C-32
DRAWN *		SHEET NO.	
CHECKED *	CHIEF, CIVIL DIVISION, DDC	DATE	40
DATE *			OF XX SHEETS
JOB NO. *		FILE DRAW FOLDER	

BL Curve Data
 $\Delta=5^{\circ}30'00''$
 $\Delta/2=2^{\circ}45'00''$
 $R=2400.00$
 $T=115.28$
 $Ch=230.30$
 $Lc=230.38$

TMK: (1) 2-2-020:008
2233 NUUANU AVE

TMK: (1) 2-2-021:012
2261 NUUANU AVE

TMK: (1) 1-8-003: 001
2236 NUUANU AVE

TMK: (1) 1-8-003: 013
2244 NUUANU AVE

TMK: (1) 1-8-003: 012
2258 NUUANU AVE

TMK: (1) 1-8-003: 011
2268 NUUANU AVE

MATCH LINE STA. 45+50
FOR CONTINUATION, SEE SHEET 39

MATCH LINE STA. 50+00
FOR CONTINUATION, SEE SHEET 41

