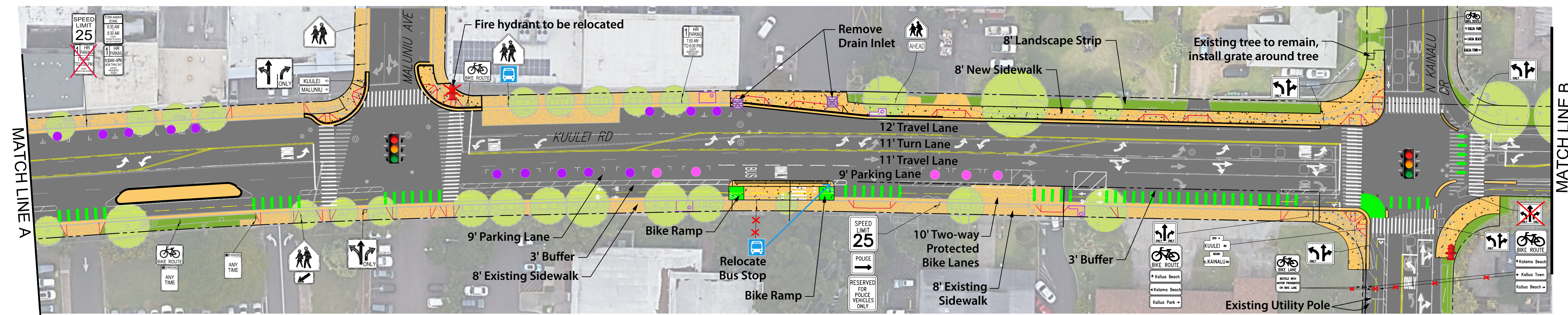
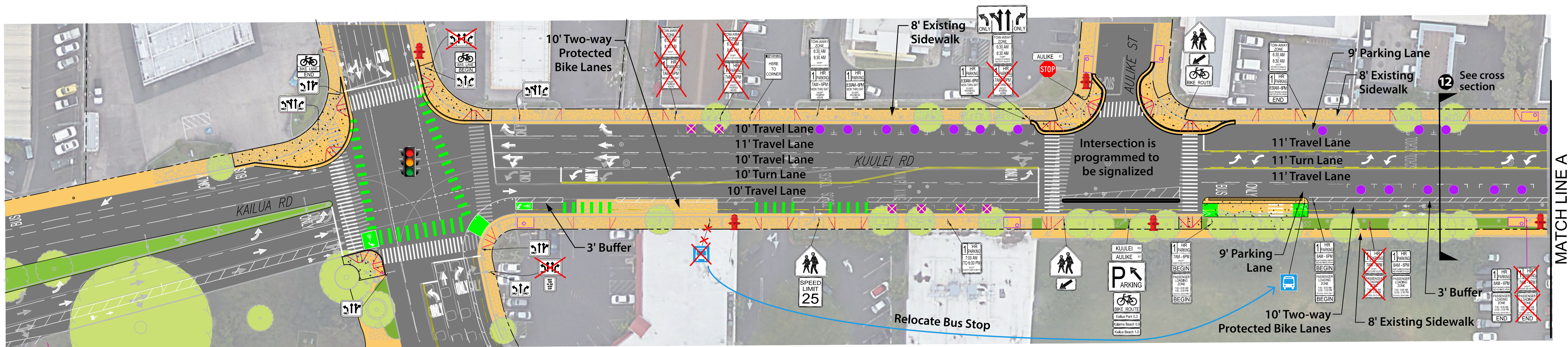


©2021 Belt Collins Hawaii LLC. M.D.T.S. Complete Streets/2017.71.0300/169.ai A 21May2021 21




LEGEND

- | | | | | | | | | | | | |
|--|-------------------------|--|----------------------------|--|--------------------------------------|--|-------------------------|--|----------------------|--|--|
| | Signalized Intersection | | Fire Hydrant | | New Concrete Pavement | | Existing Tree | | Bus Stop Bench | | New Parking Spot (Total = 5) |
| | Stop Sign | | Existing Concrete Pavement | | Roadway with Crosswalk with stop bar | | Landscaping Strip | | Existing Catch Basin | | Retain existing parking spot (Total = 30) |
| | Bus Stop Sign | | Shoulder with Driveway | | Two-way Protected Bike Lanes | | Bicycle Conflict Stripe | | New Catch Basin | | Removed existing parking spot (Total = 10) |


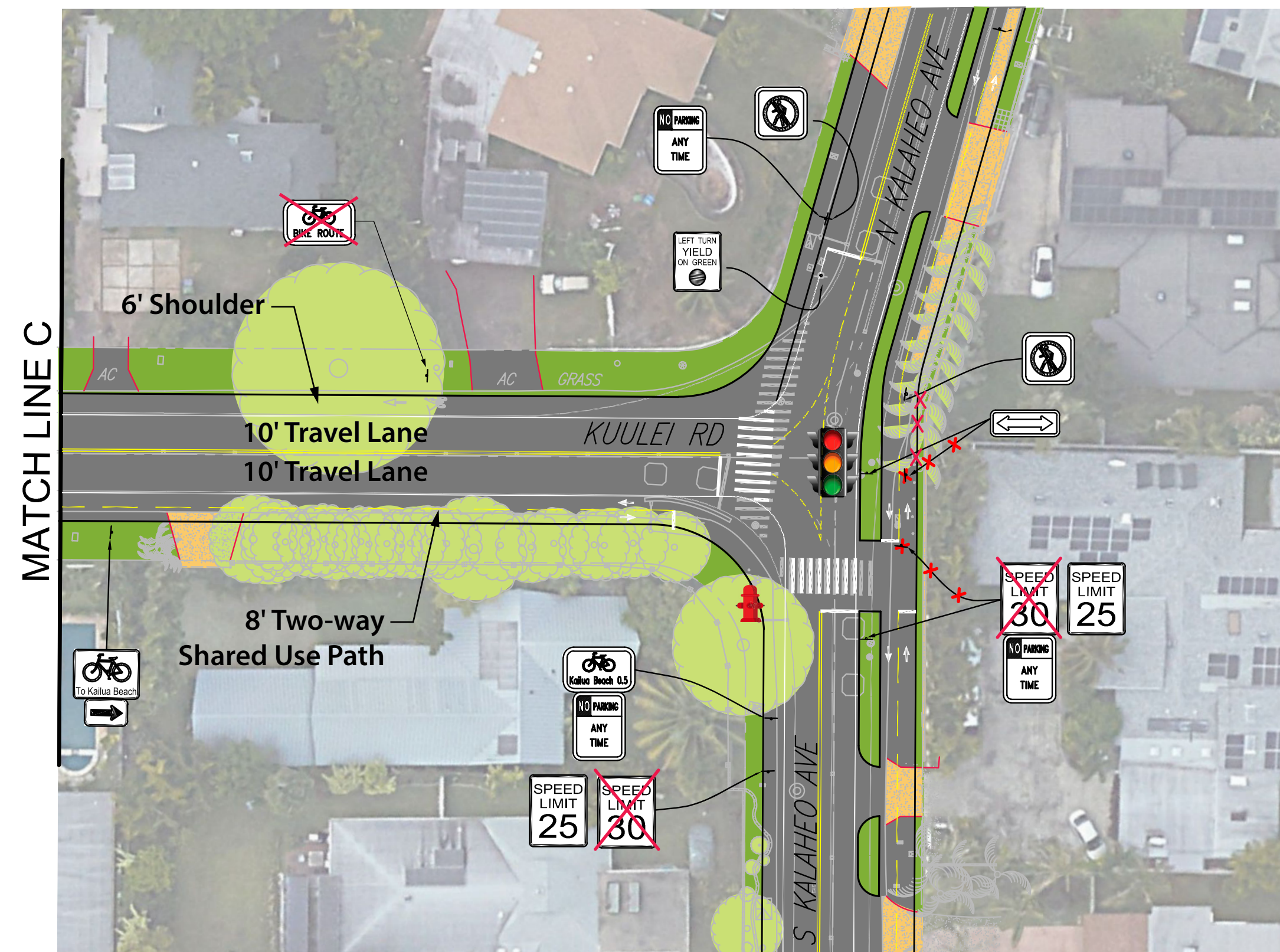


Honolulu COMPLETE STREETS KAILUA









KUULEI ROAD: North Kainalu Drive to South Kalaheo Avenue



©2021 Belt Collins Hawaii LLC. MDTs Complete Streets/2017.71.0300/170.ai A 20May2020.4



LEGEND

-  Signalized Intersection
-  Existing Concrete Pavement
-  Two-way Shared Path
-  Fire Hydrant
-  Shoulder with Driveway
-  Existing Tree
-  Roadway with Crosswalk and stop lines
-  Landscaping Strip

