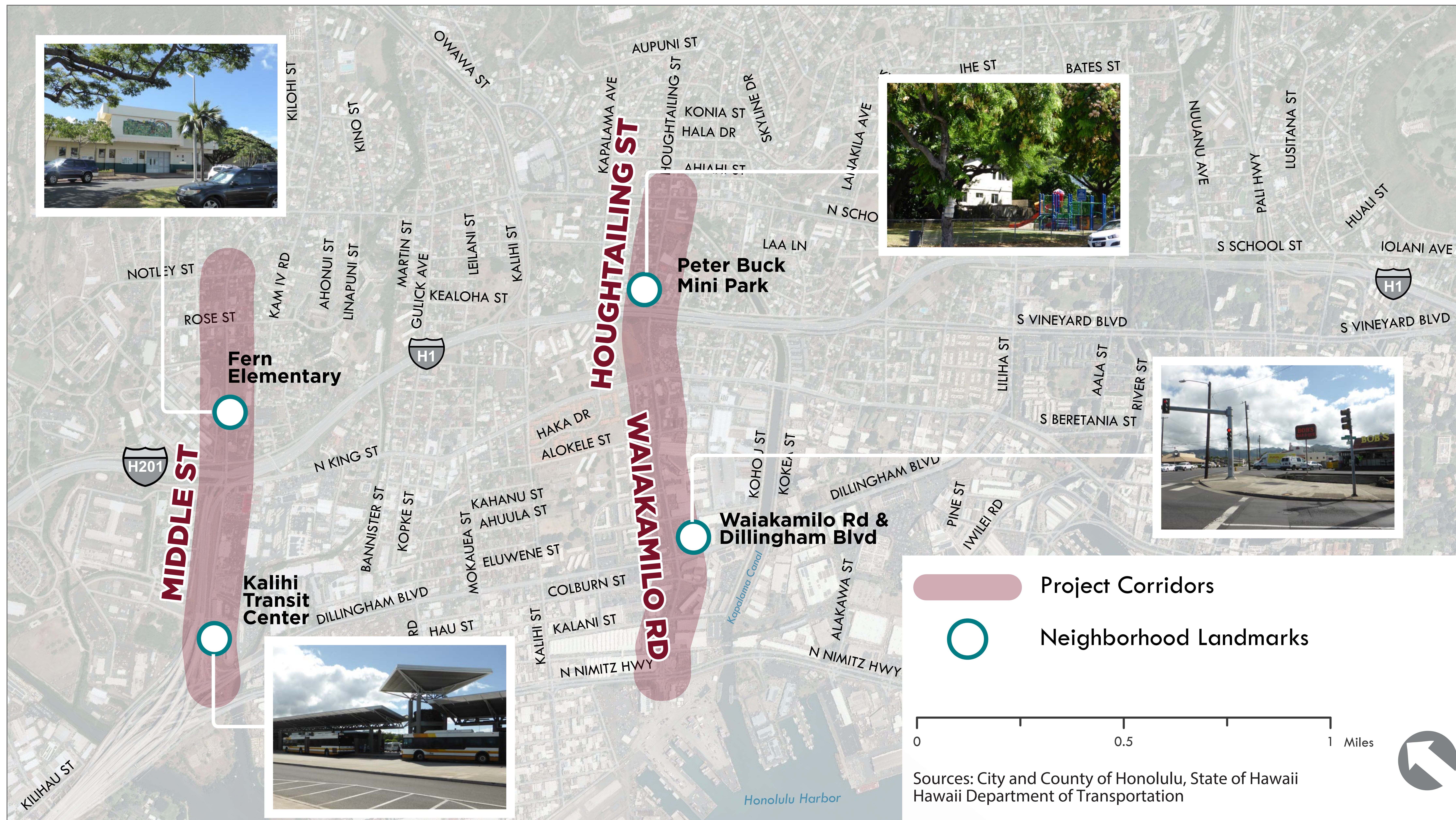


YOUR KALIHI

What works well about your neighborhood streets?

What do you want to improve on Middle Street or Waiakamilo Road/Houghtailing Street?



- Project Corridors
- Neighborhood Landmarks

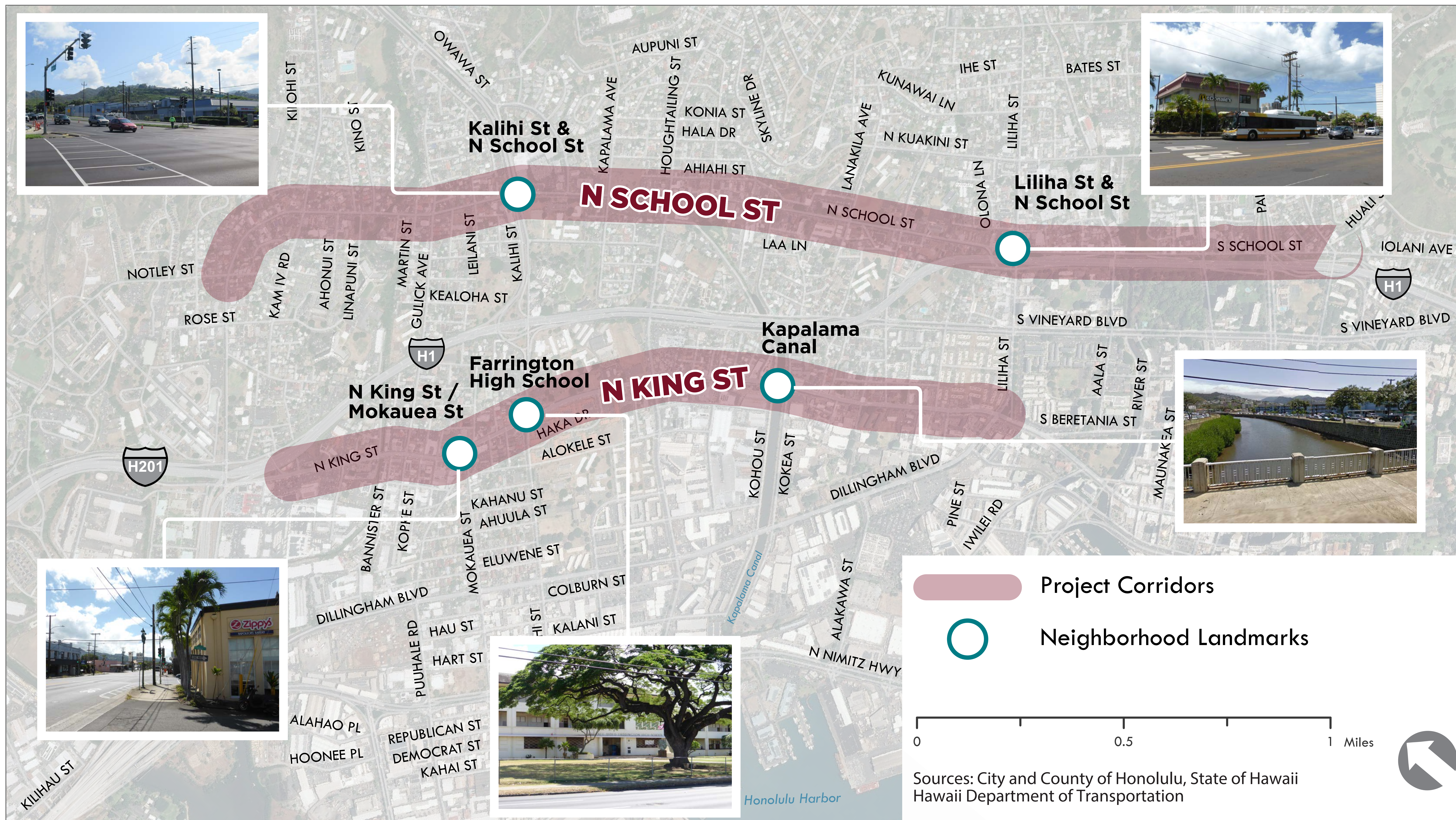
0 0.5 1 Miles

Sources: City and County of Honolulu, State of Hawaii
 Hawaii Department of Transportation

YOUR KALIHI

What works well about your neighborhood streets?

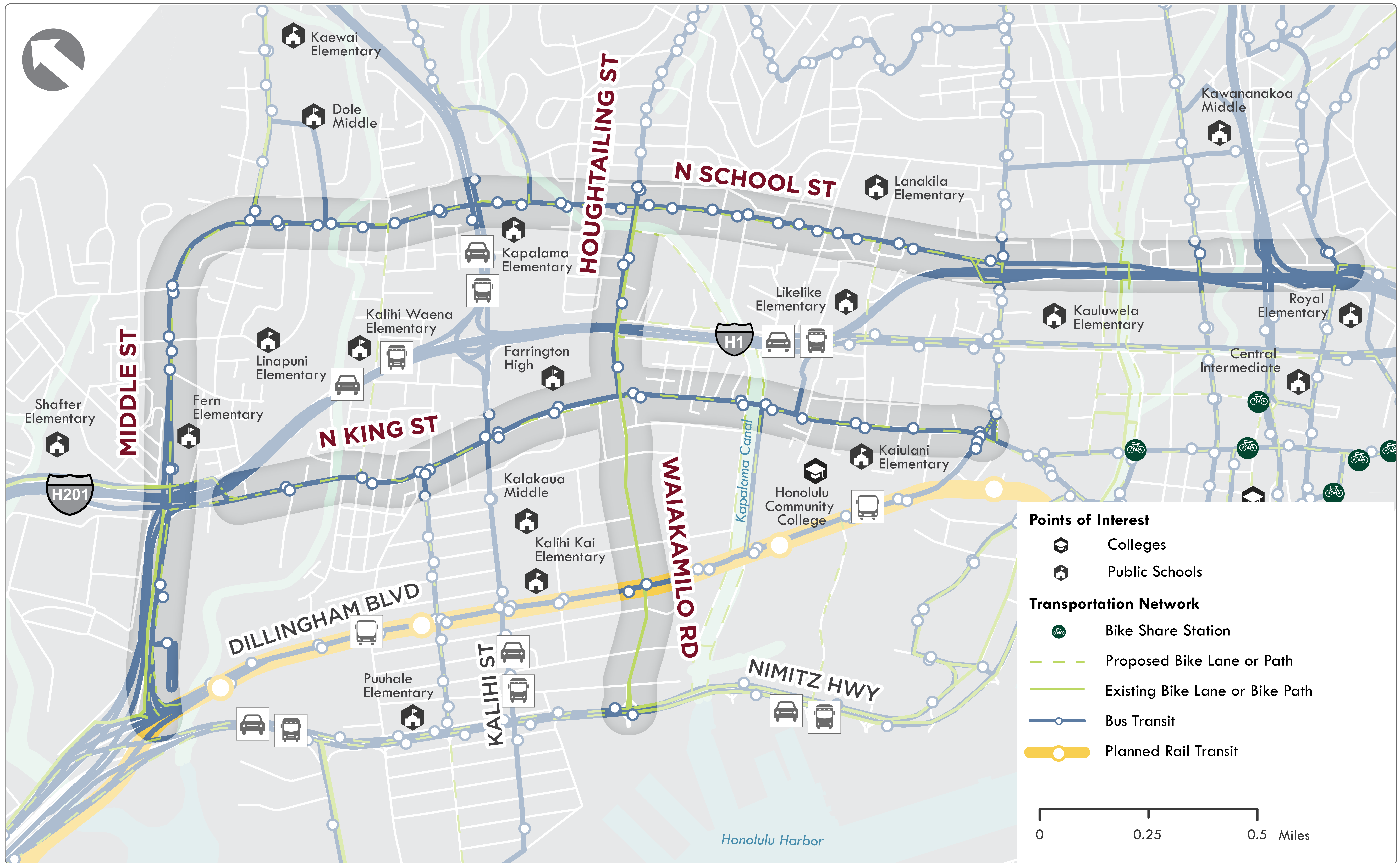

What do you want to improve on N. King Street or N. School Street?



YOUR TRANSPORTATION PRIORITIES

What should be prioritized as part of this Complete Streets project?

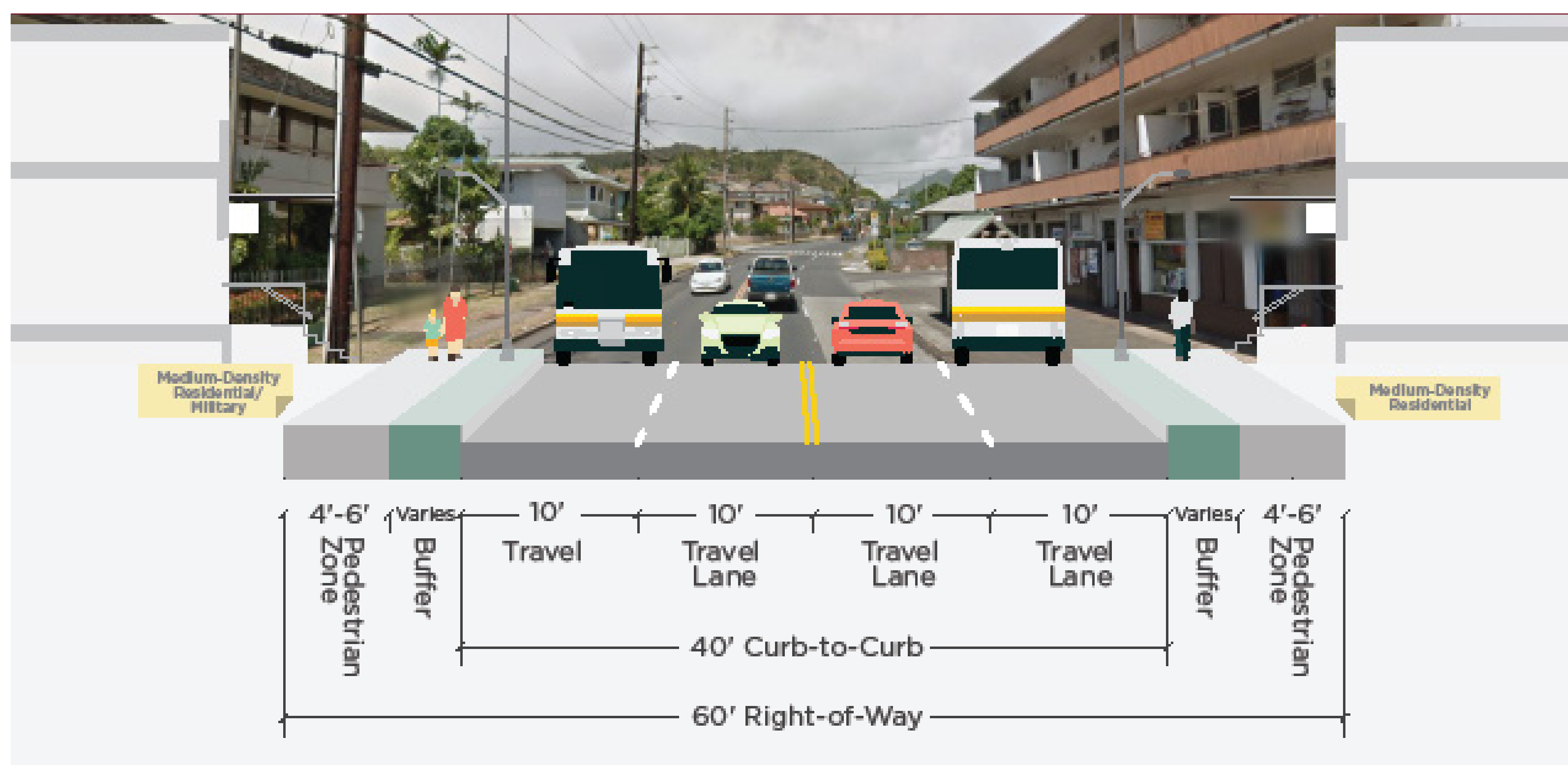
Place up to 2 stickers for each street labeled in **red** on the map.



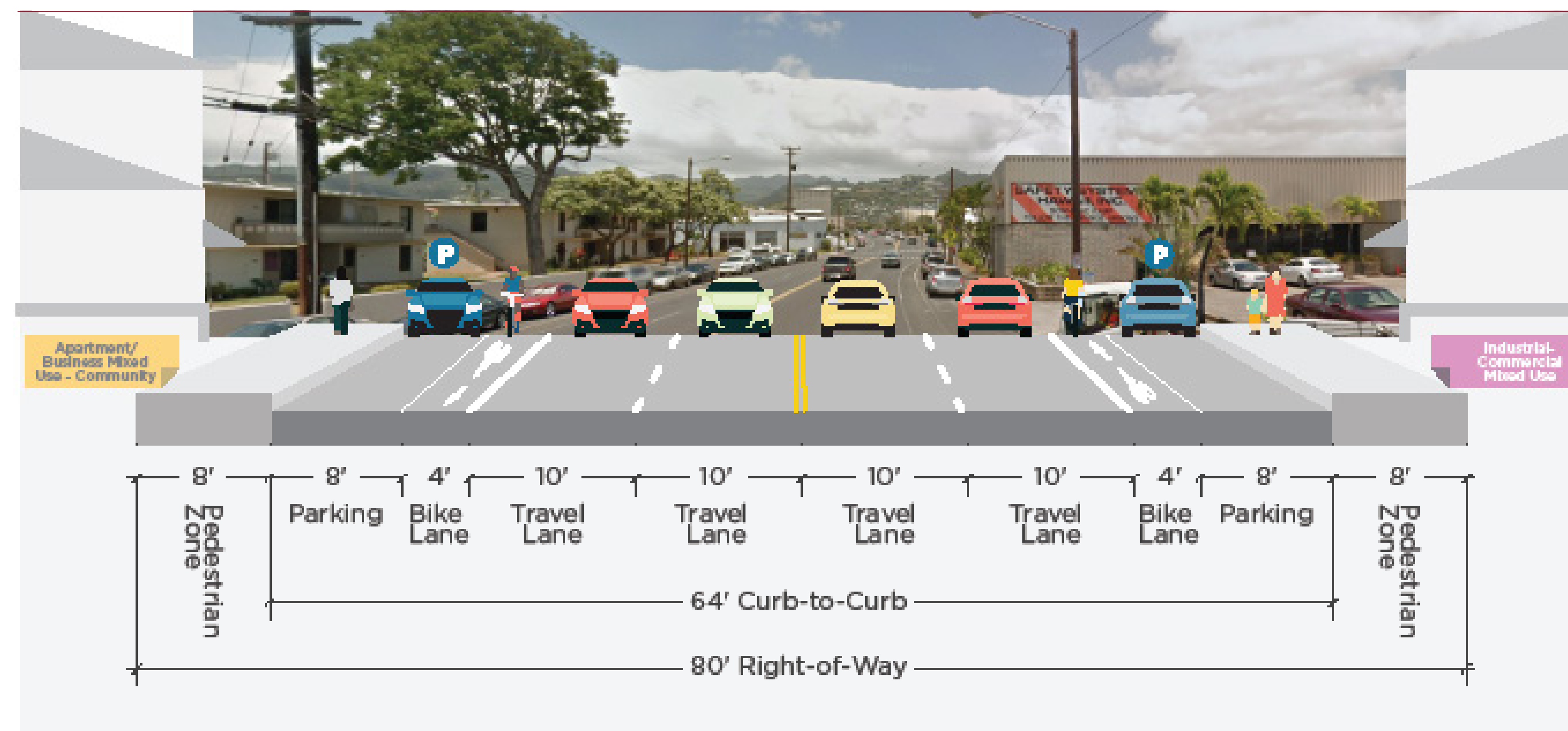
YOUR STREET

Build your own street! Existing street sections are shown below.

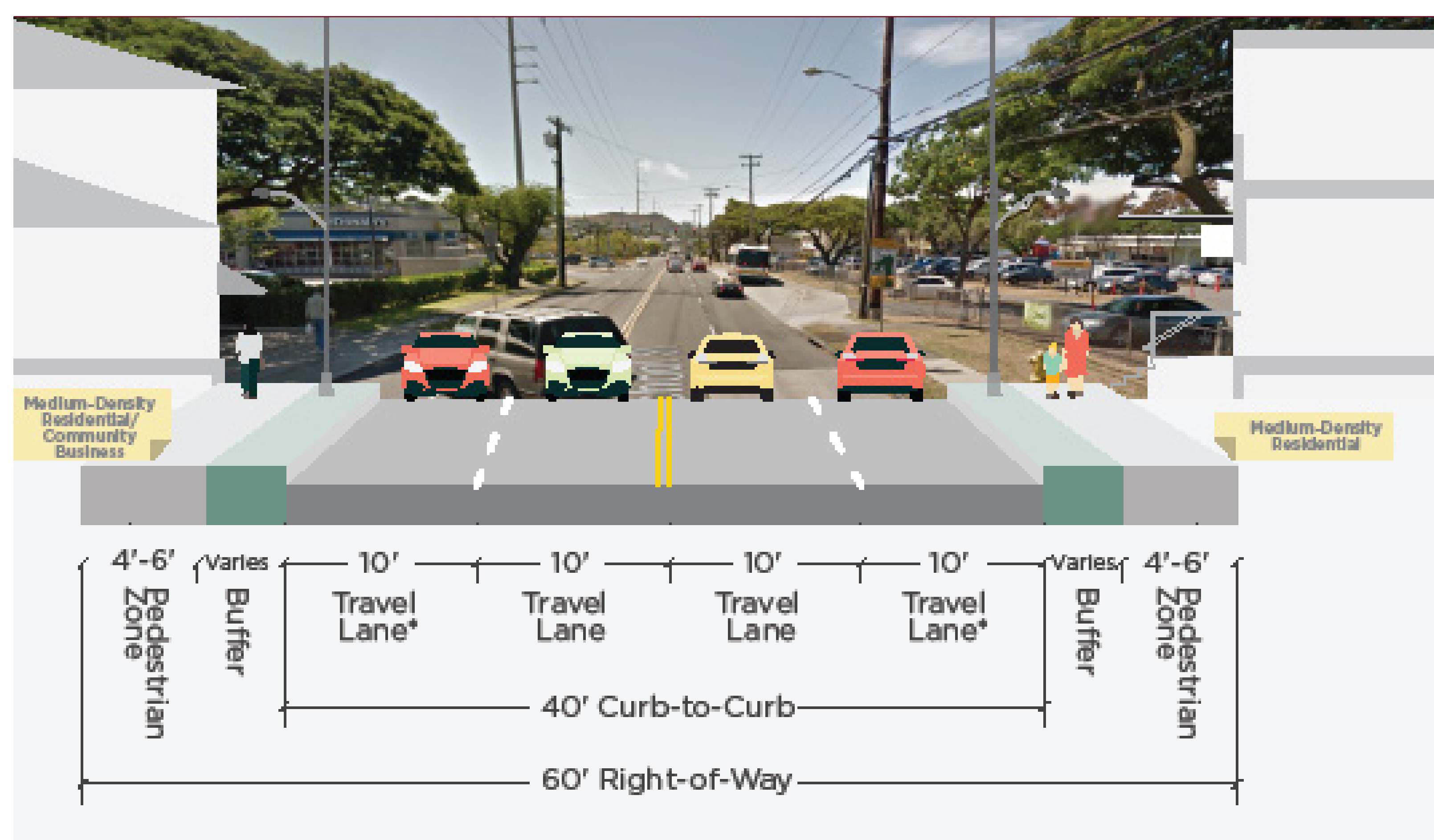
Middle St: N. King St to Notley St/Haumana Pl



Waiakamilo Rd: Dillingham Blvd to N King St

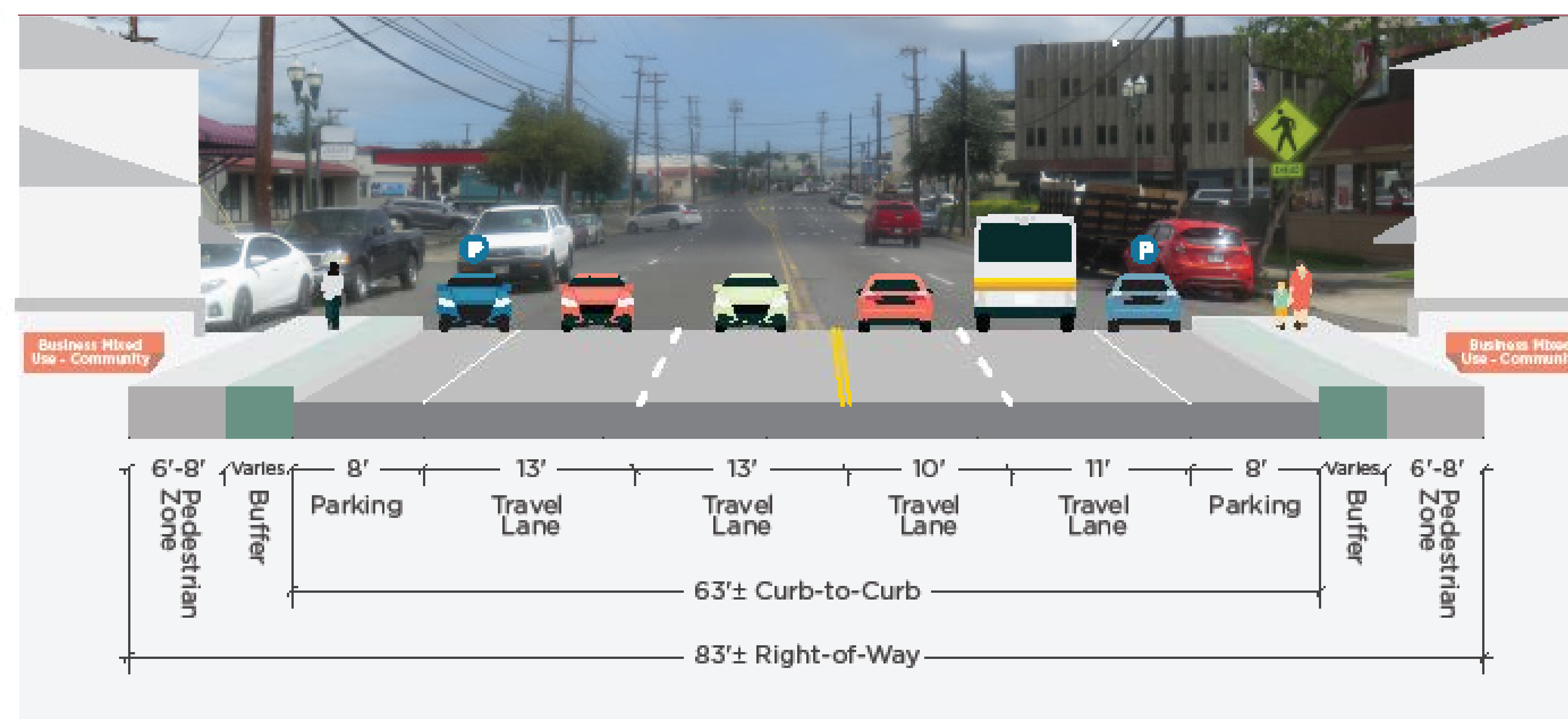


School St: Notley St/Haumana Pl to Liliha St

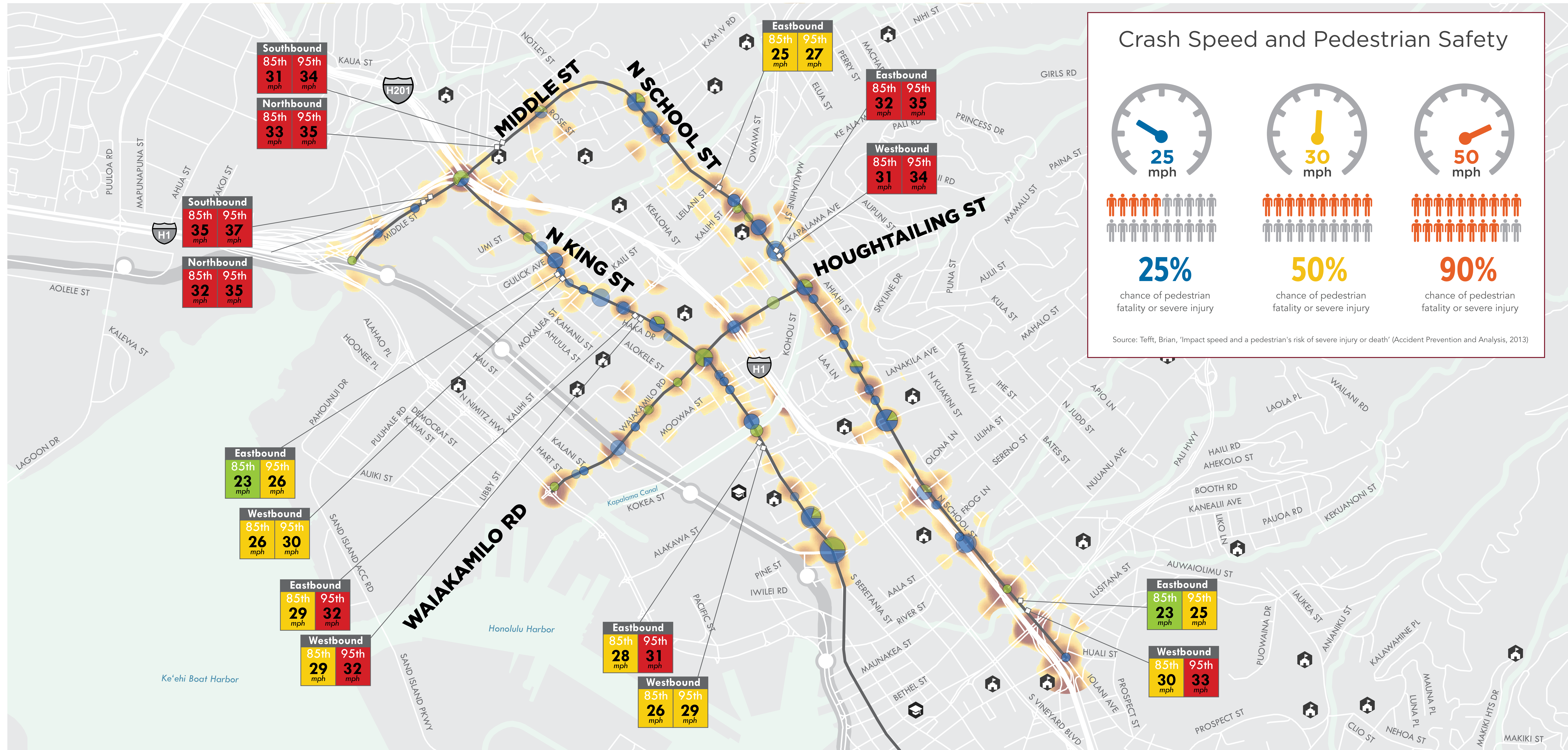


*Outside lanes are parking with Peak Hour Tow-Away

N King St: Ola Ln to Kalihi St

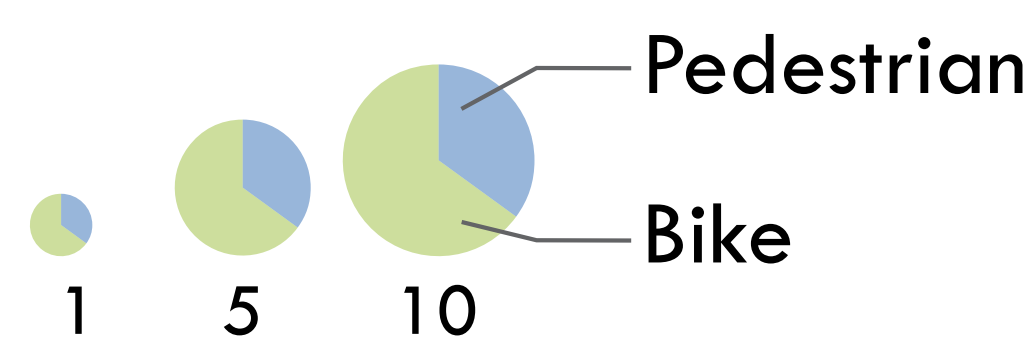


SAFETY SNAPSHOT

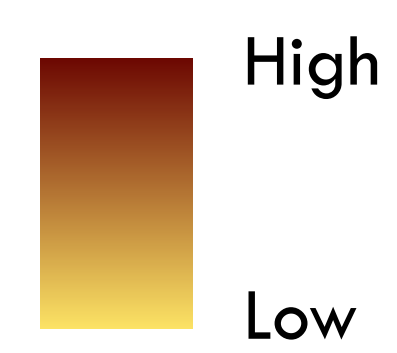


Collisions (2012 - 2016)

Pedestrian and Bike Collisions (proportionally sized by count)



Car, Truck, Motorcycle Collisions



Traffic Speed (2018) - 85th/95th Percentile

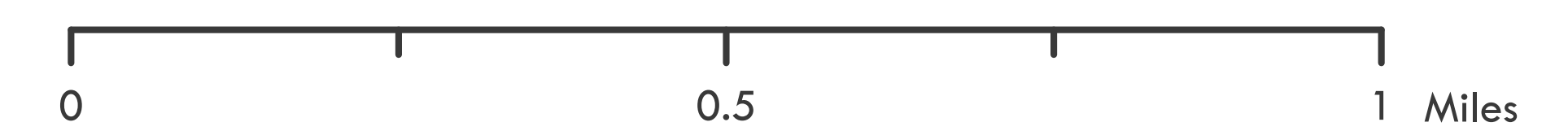


No data available for Waiakamilo Rd or Houghtailing Street.

Colleges / Universities

Public Schools

Proposed Rail Transit



Sources: City and County of Honolulu, Hawaii Department of Transportation

