

Kalihi

COMPLETESTREETS



King St

RIGHT TURN ON RED AFTER STOP

LEFT ON ARROW ONLY

FARRINGTON HIGH SCHOOL
HOMECOMING WEEK
ONE GOV - ONE LOVE
SEPT 19-23

City & County of Honolulu
Farrington High School
Tuesday, September 17, 2019



Meeting Goals

- Provide information on Complete Streets
- Gather community input



Waiakamilo Rd / Houghtailing St	Colleges	Bus Transit Center
N King St	Schools	Planned Rail Transit
Middle St / N School Street	University Properties	
	School Properties	

Kalihi Area: Project Corridors

0 0.5 1 Miles


Sources: City and County of Honolulu, State of Hawaii

Meeting Format

- Presentation
 - Welcome and Introductions
 - Complete Streets Overview
 - Project Background
- Open House Activities

Introductions

- Project Team
- Consultants




Honolulu COMPLETESTREETS



Honolulu
COMPLETESTREETS



What are “Complete Streets”?



People on Foot and
Universal Access



People on Cycles



People Using
Collective Transport



People in Personal
Motorized Vehicles



People Moving
Goods and City
Services

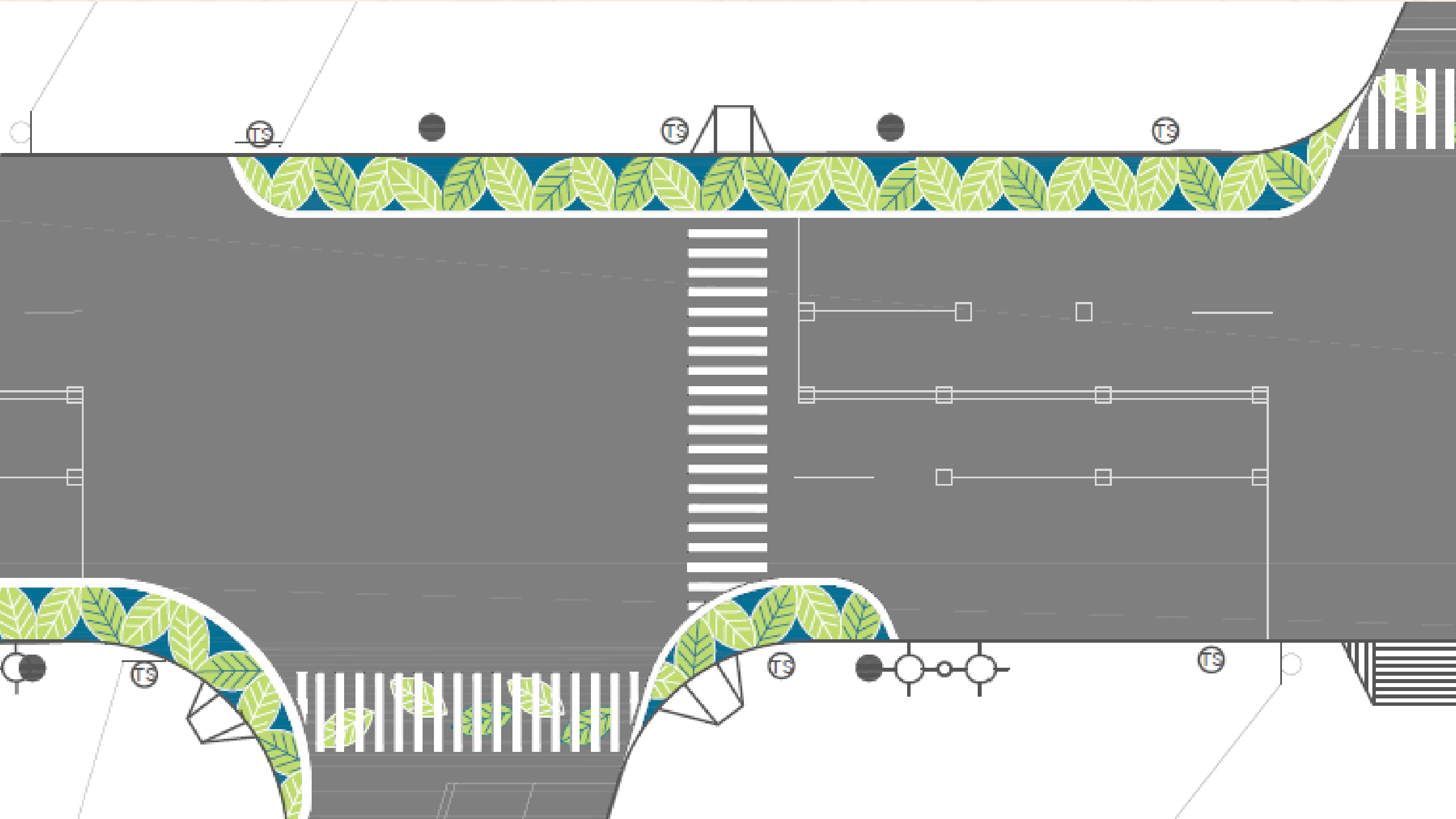


People Doing
Business



Quick Build





Kalihi Complete Streets Implementation Schedule

Upcoming Projects (3-5 Years)

- N. School St
- Waiakamilo Rd
- Houghtailing St
- Middle St (Mauka of H1)
- N. King St. – Peterson to Liliha / Dillingham

Future Projects

- N. King St – Middle to Peterson

Kalihi Complete Streets Project Schedule



Balancing Needs



People on Foot and
Universal Access



People on Cycles



People Using
Collective Transport



People in Personal
Motorized Vehicles



People Moving
Goods and City
Services



People Doing
Business





North King Street



North King Street



Kamehameha IV Road



Kaimuki, Waialae Ave



King St

RIGHT TURN ON RED AFTER STOP

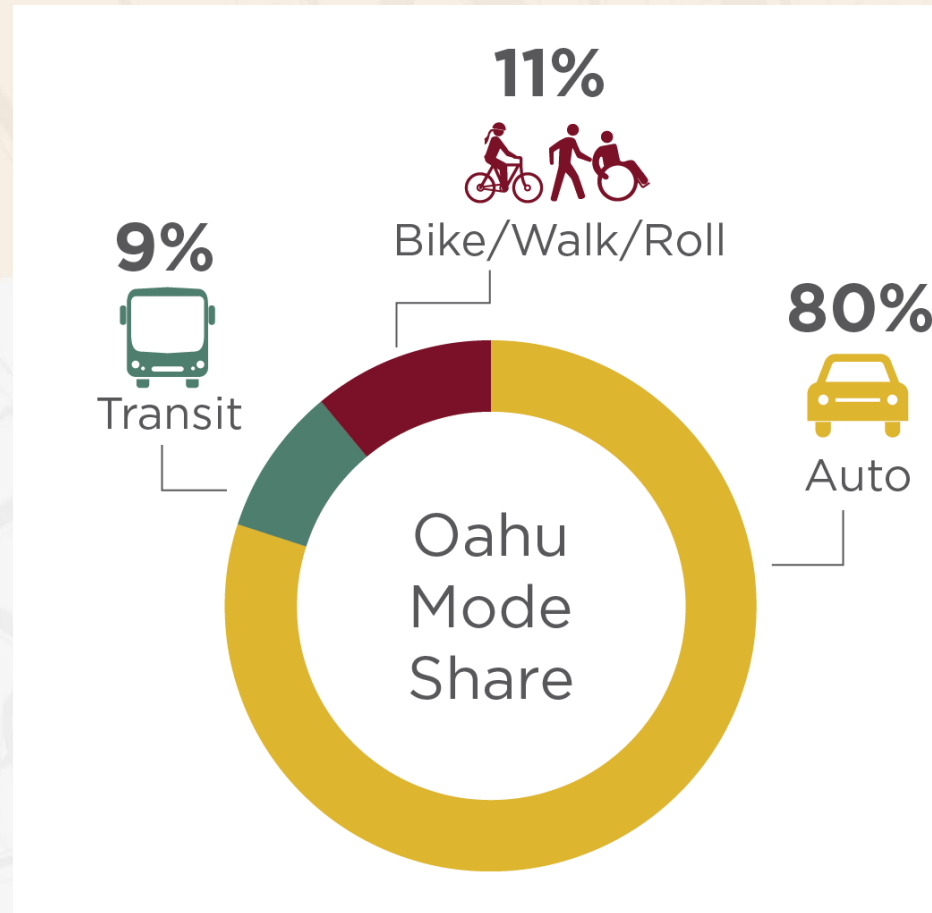
LEFT ON ARROW ONLY

FARRINGTON HIGH SCHOOL
HOMECOMING WEEK
ONE GOV - ONE LOVE
SEPT 19-23

CityExpress!
MAIPAI

835

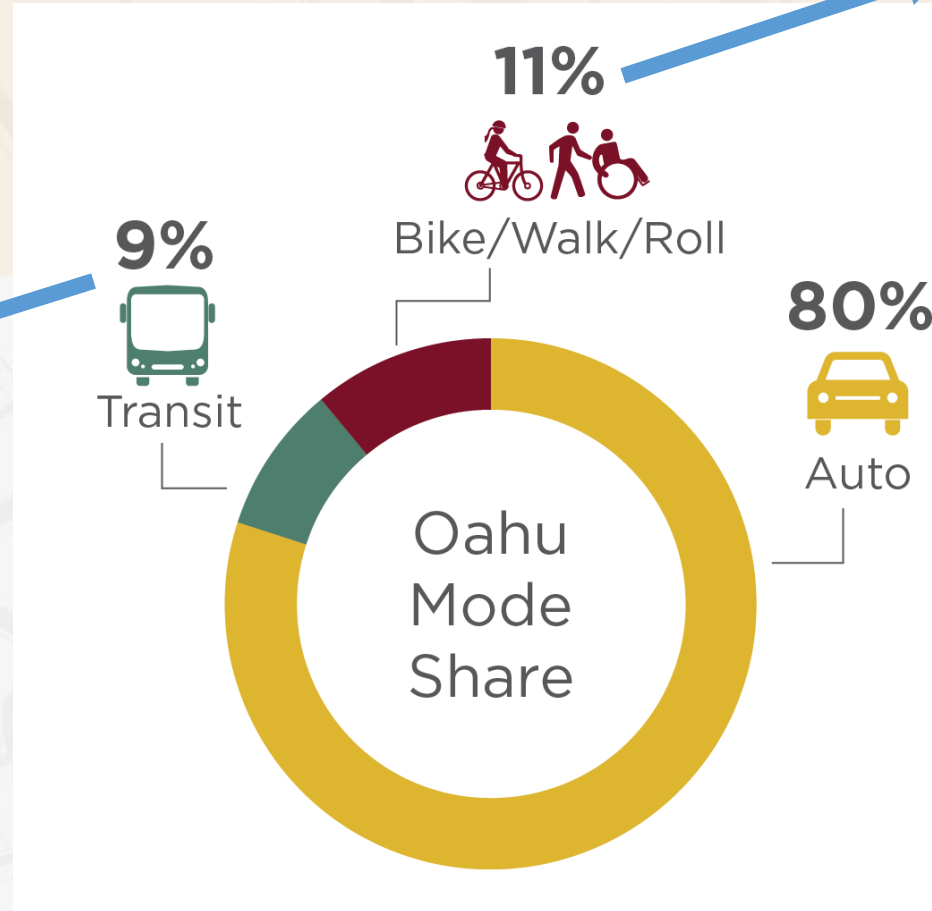
Getting Around Kalihi



Getting Around Kalihi

Kalihi:
6% - 24%

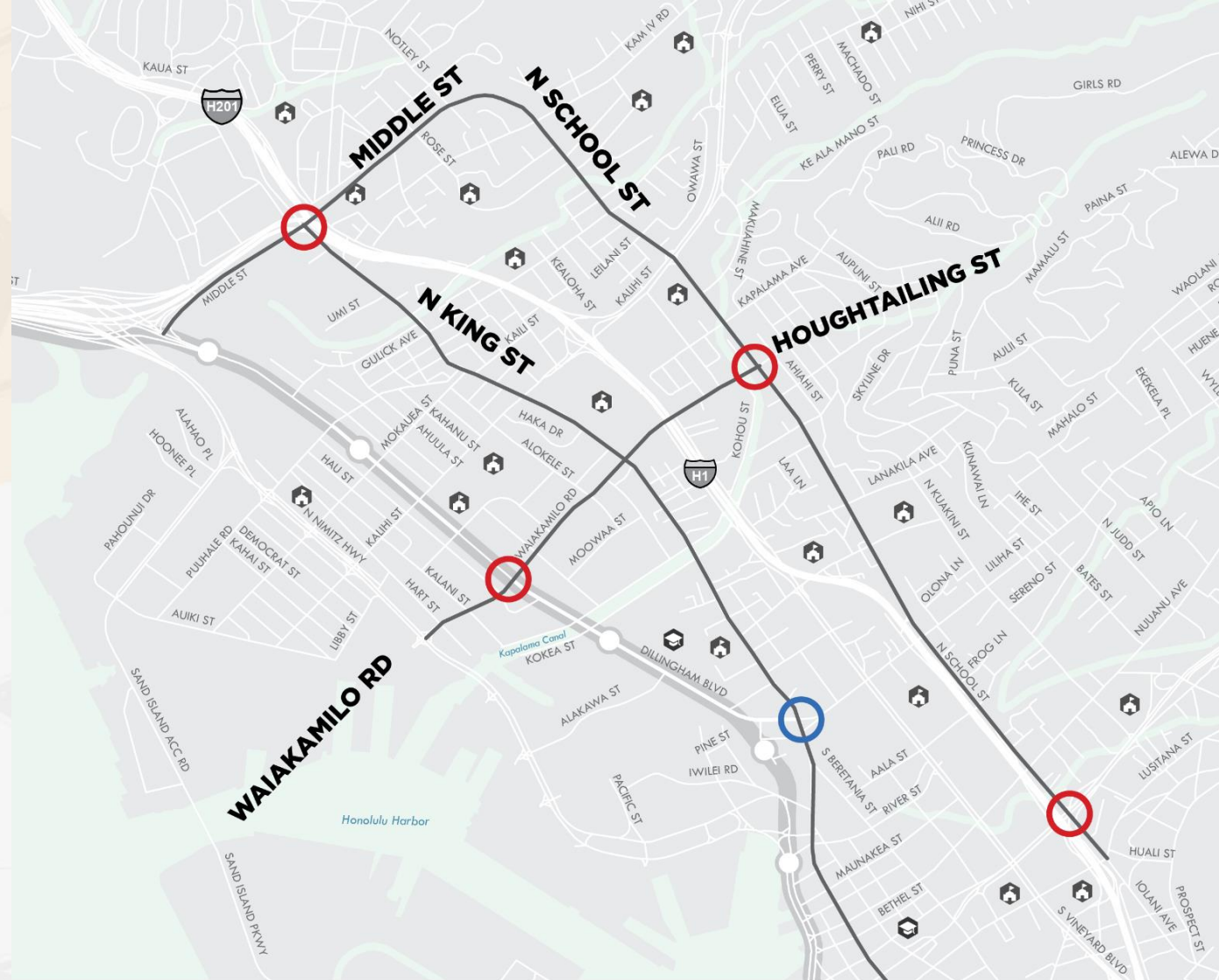
Kalihi:
6% - 41%



Kalihi:
48% - 87%

Reported Collisions

- N. King St:
 - 4 people killed while walking; 1 person killed while bicycling
- Houghtailing St/ Waiakamilo Rd:
 - 2 people killed while walking



Top Collision Locations

- Intersection in Honolulu's top 15 for bike and pedestrian collisions
- Intersection in Honolulu's top 25 for auto collisions

0 0.5 1 Miles

Sources: City and County of Honolulu,
Hawaii Department of Transportation



Reported Collisions 2012-2017

Speed and Safety



25%

chance of pedestrian fatality or severe injury



50%

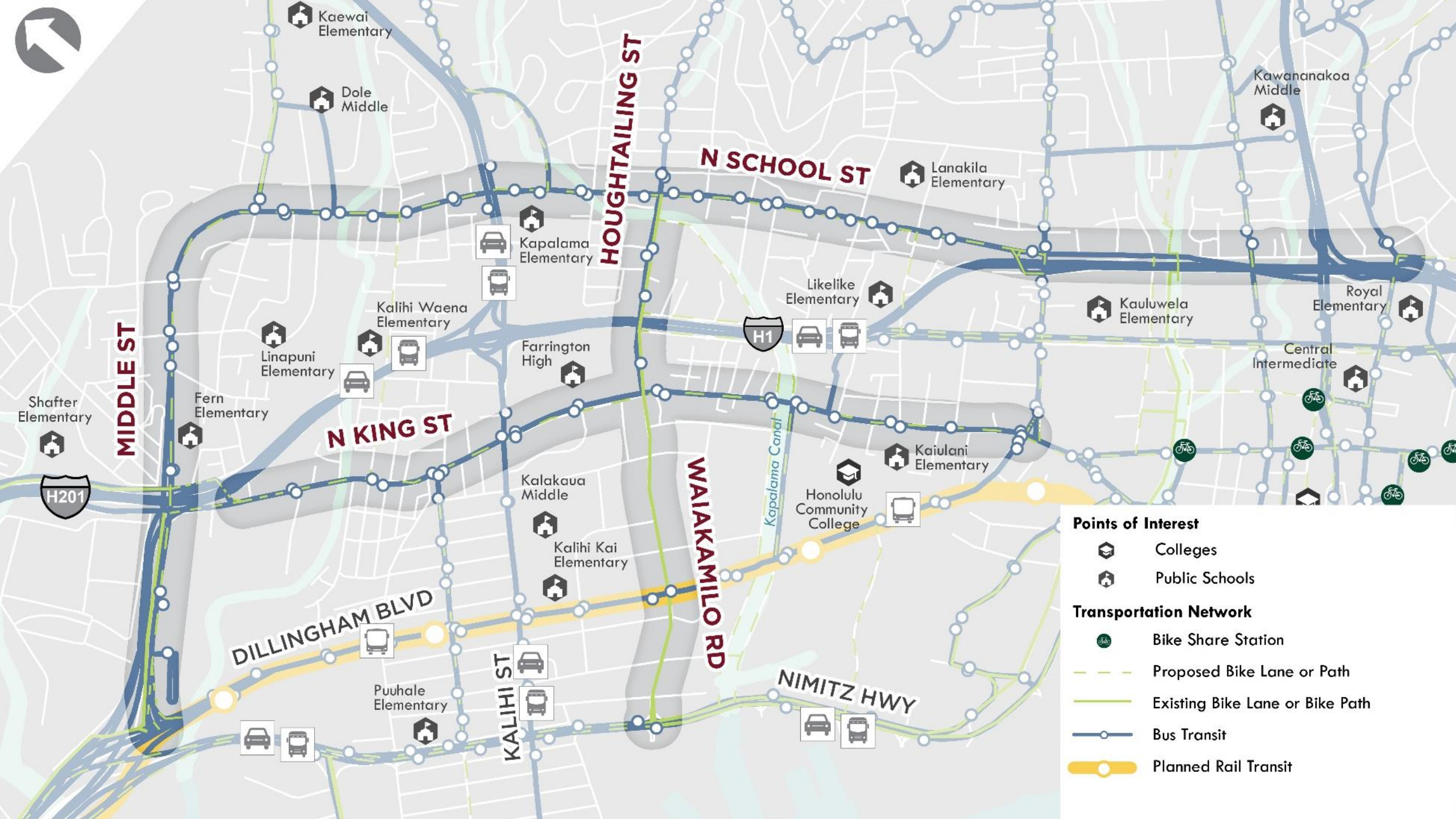
chance of pedestrian fatality or severe injury



90%

chance of pedestrian fatality or severe injury

Source: Tefft, Brian, 'Impact speed and a pedestrian's risk of severe injury or death' (Accident Prevention and Analysis, 2013)

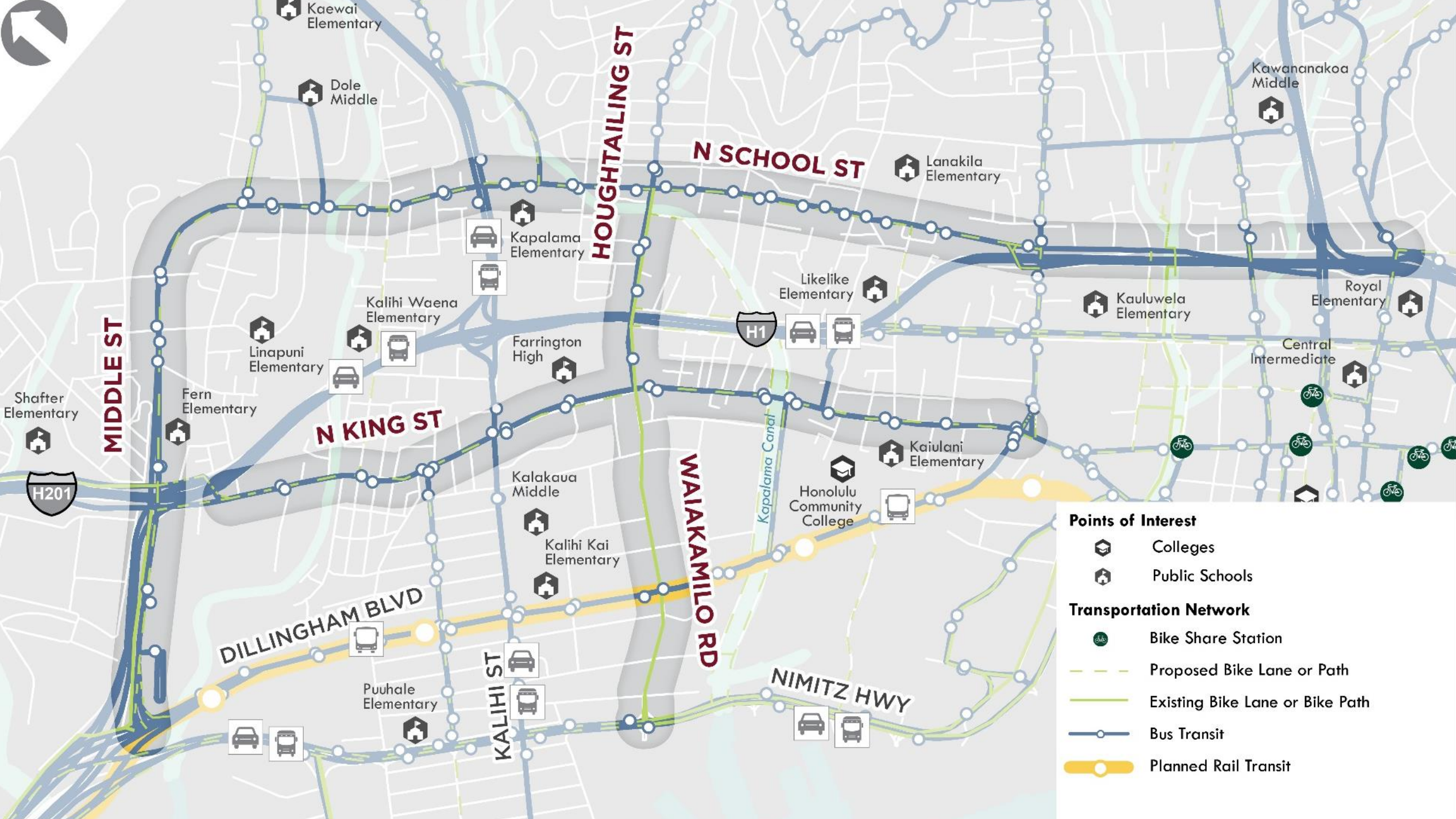


Points of Interest

-  Colleges
-  Public Schools

Transportation Network

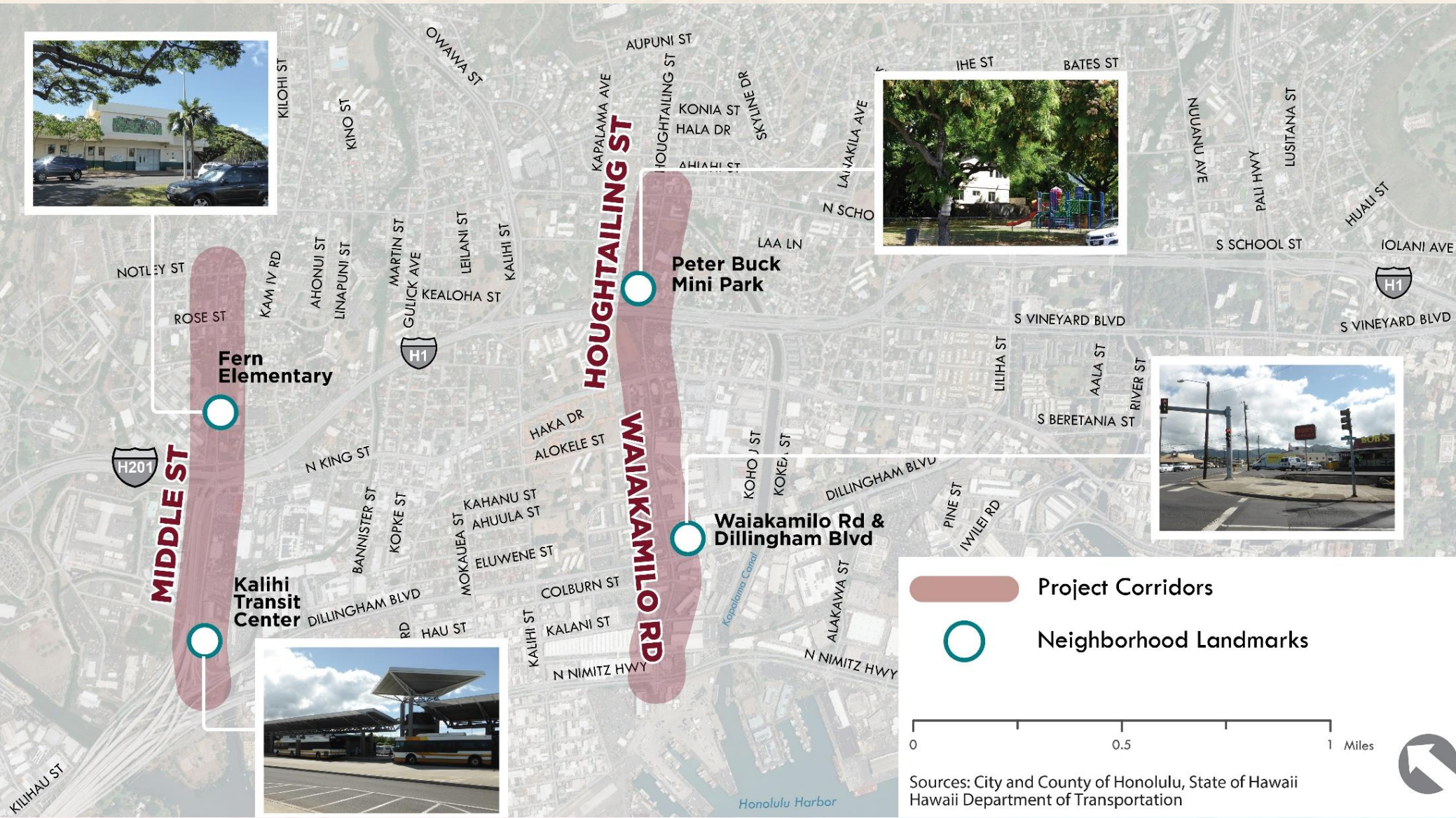

-  Bike Share Station
-  Proposed Bike Lane or Path
-  Existing Bike Lane or Bike Path
-  Bus Transit
-  Planned Rail Transit




Open House Activities

- Information Boards
- Interactive Activities
 - Your Kalihi
 - Your Transportation Priorities
 - Your Street - Build Your Own Streets!

Your Kalihi



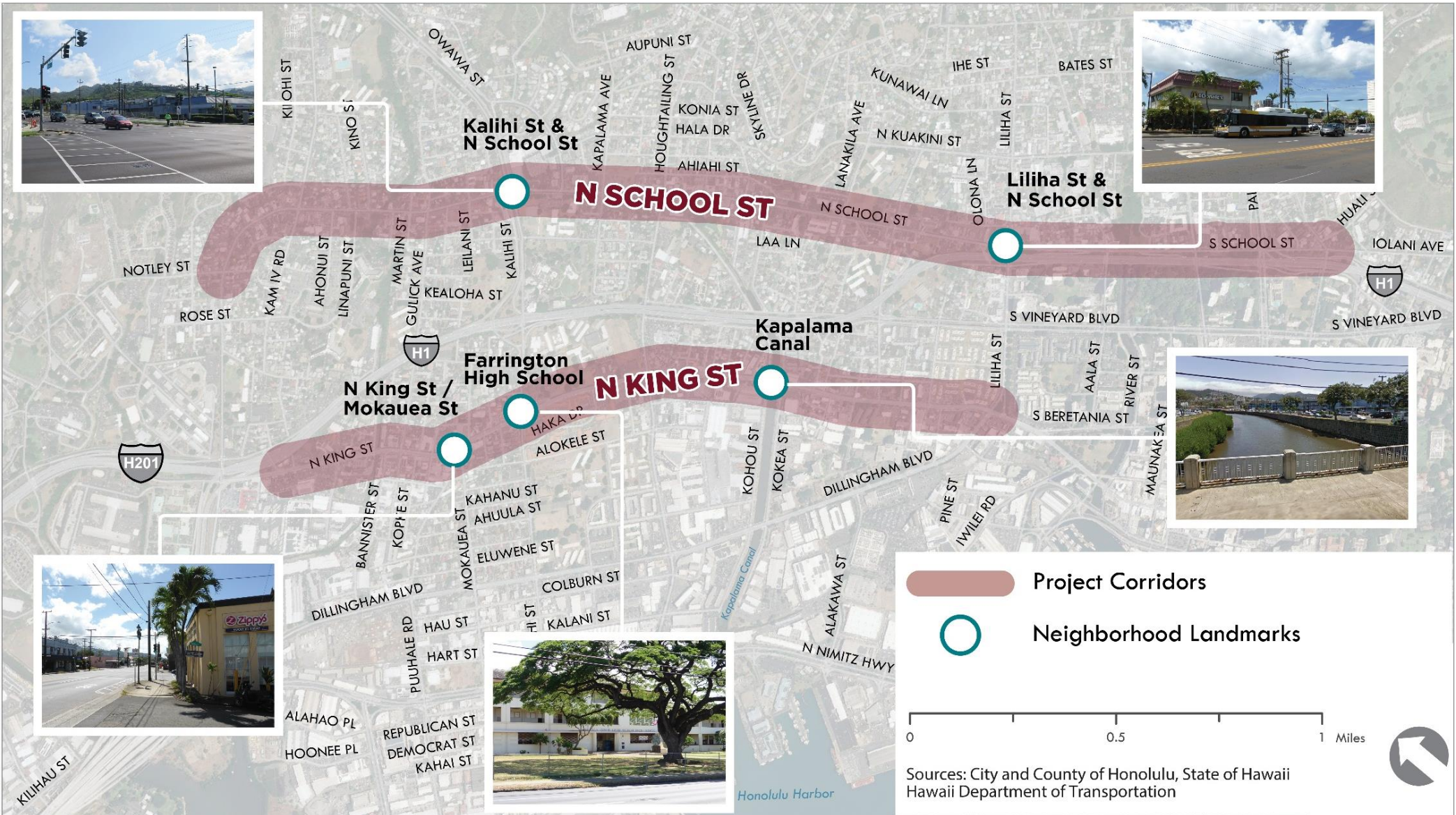
-  Project Corridors
-  Neighborhood Landmarks



Sources: City and County of Honolulu, State of Hawaii
Hawaii Department of Transportation



Your Kalihi



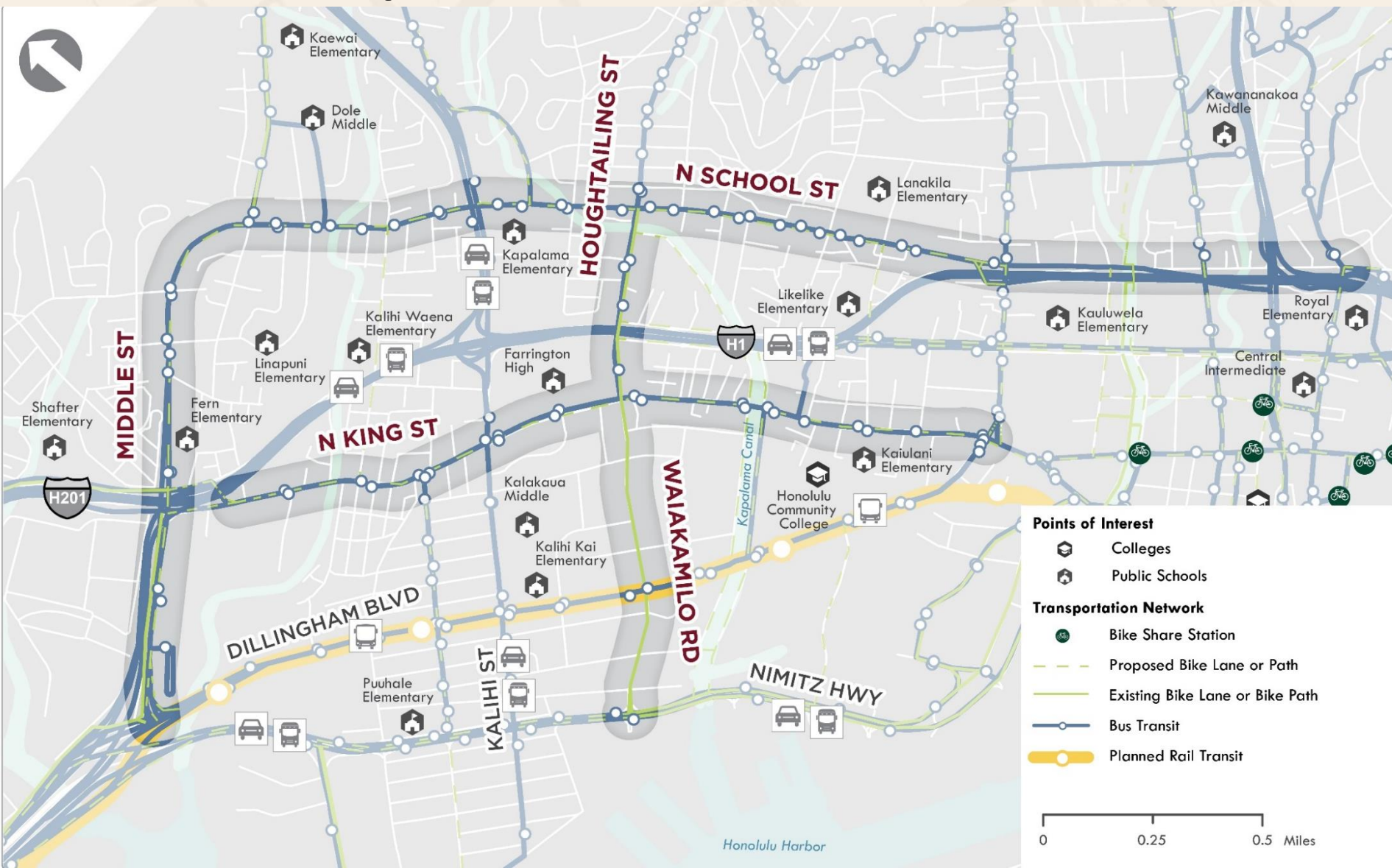
-  Project Corridors
-  Neighborhood Landmarks

0 0.5 1 Miles

Sources: City and County of Honolulu, State of Hawaii
Hawaii Department of Transportation



Your Transportation Priorities



Who should be prioritized as part of this Complete Streets project?



WALK/
ROLL



BIKE



TRANSIT



FREIGHT



AUTO



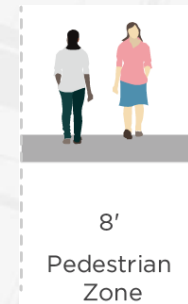

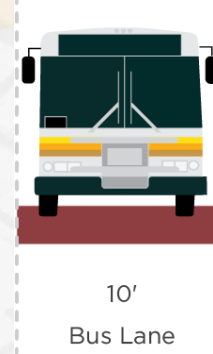
PARKING



Your Street - Build Your Own Street!



60' Right-of-Way





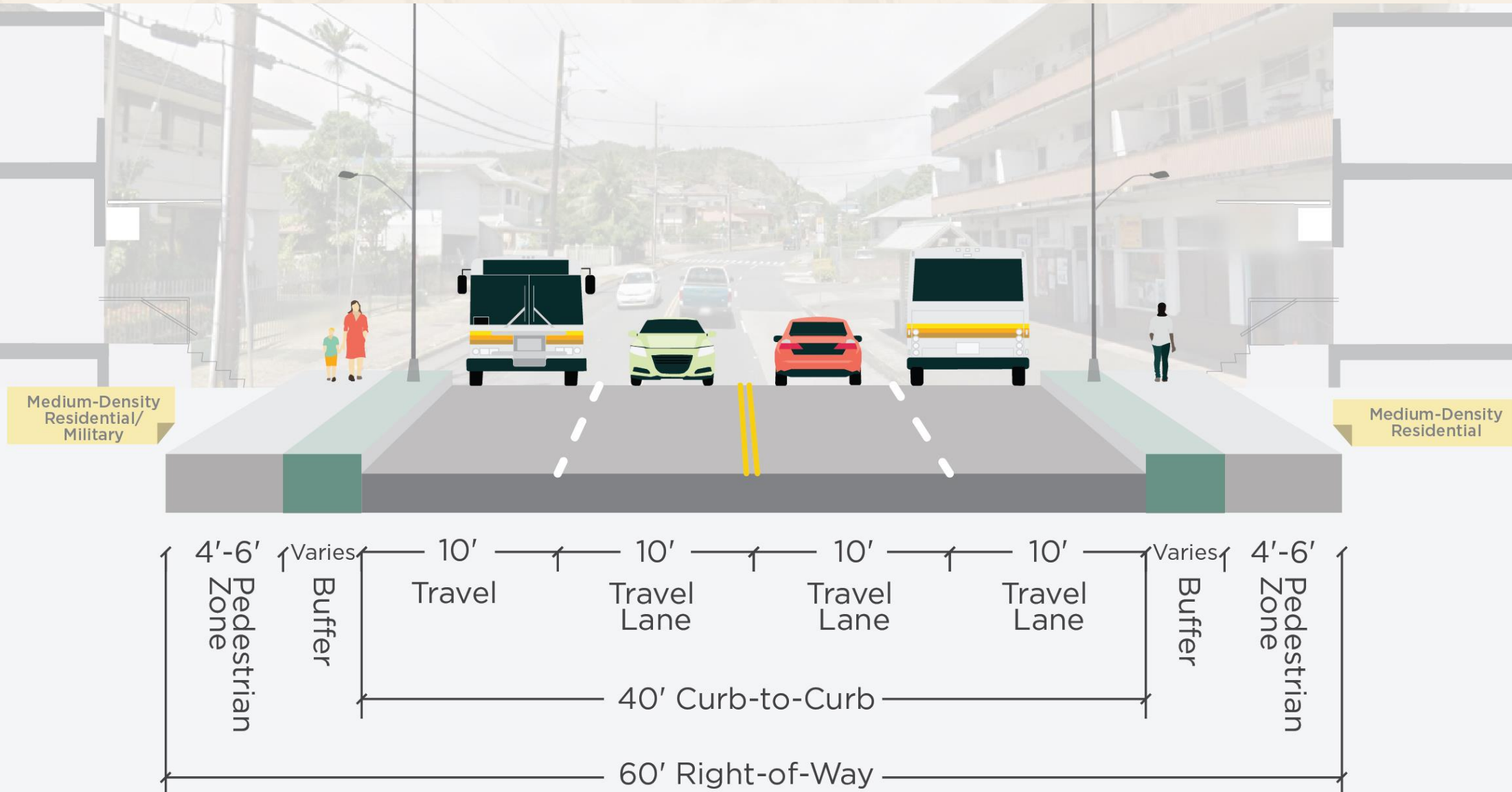
Likike Hwy 3/4
Vinyard Blvd 1 1/2
Pal Hwy 2 1/2

SPEED
LIMIT
30

Middle Street

Middle Street (Existing)

N King St to Notley St/Haumana Pl

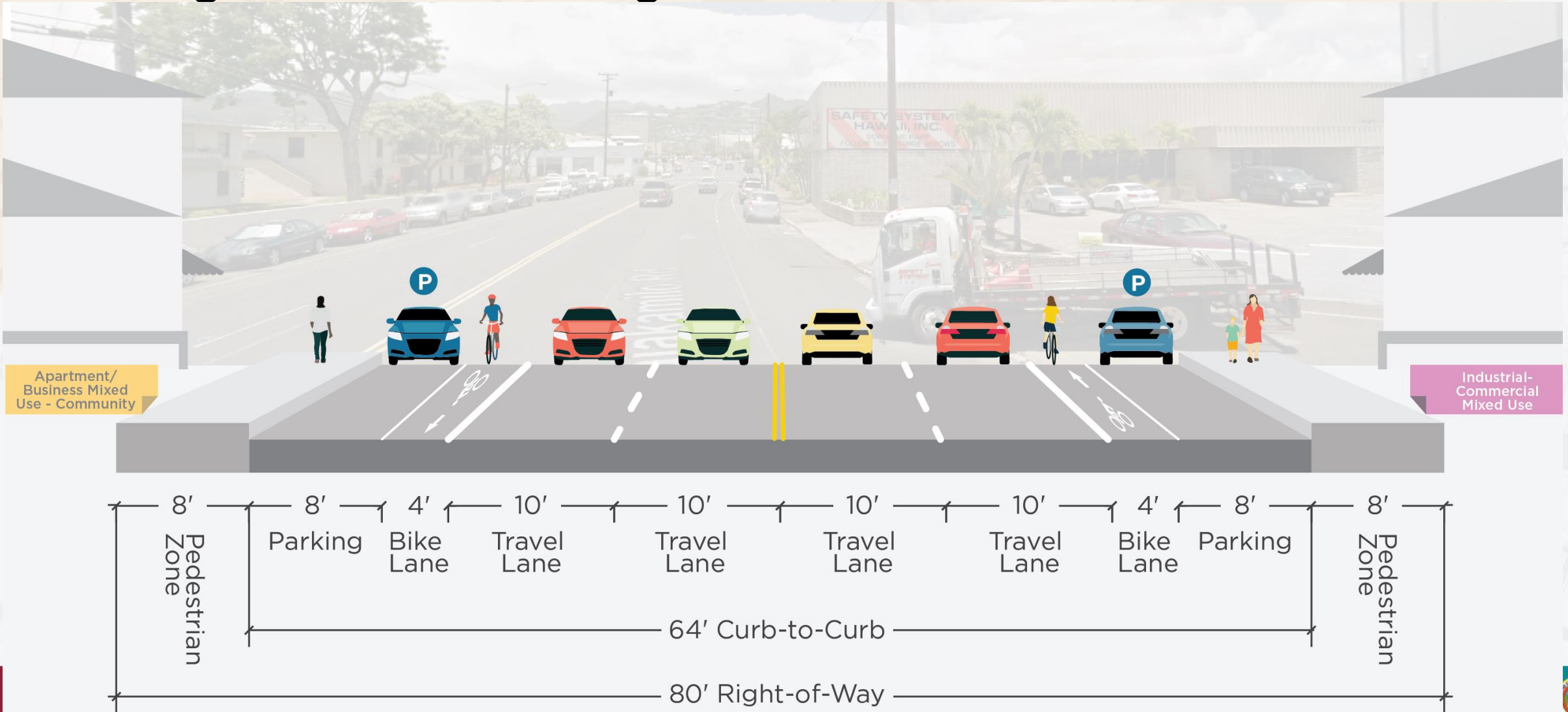




Waiakamilo Road (Dillingham to King)

Waiakamilo Rd (Existing)

Dillingham Blvd to N. King St

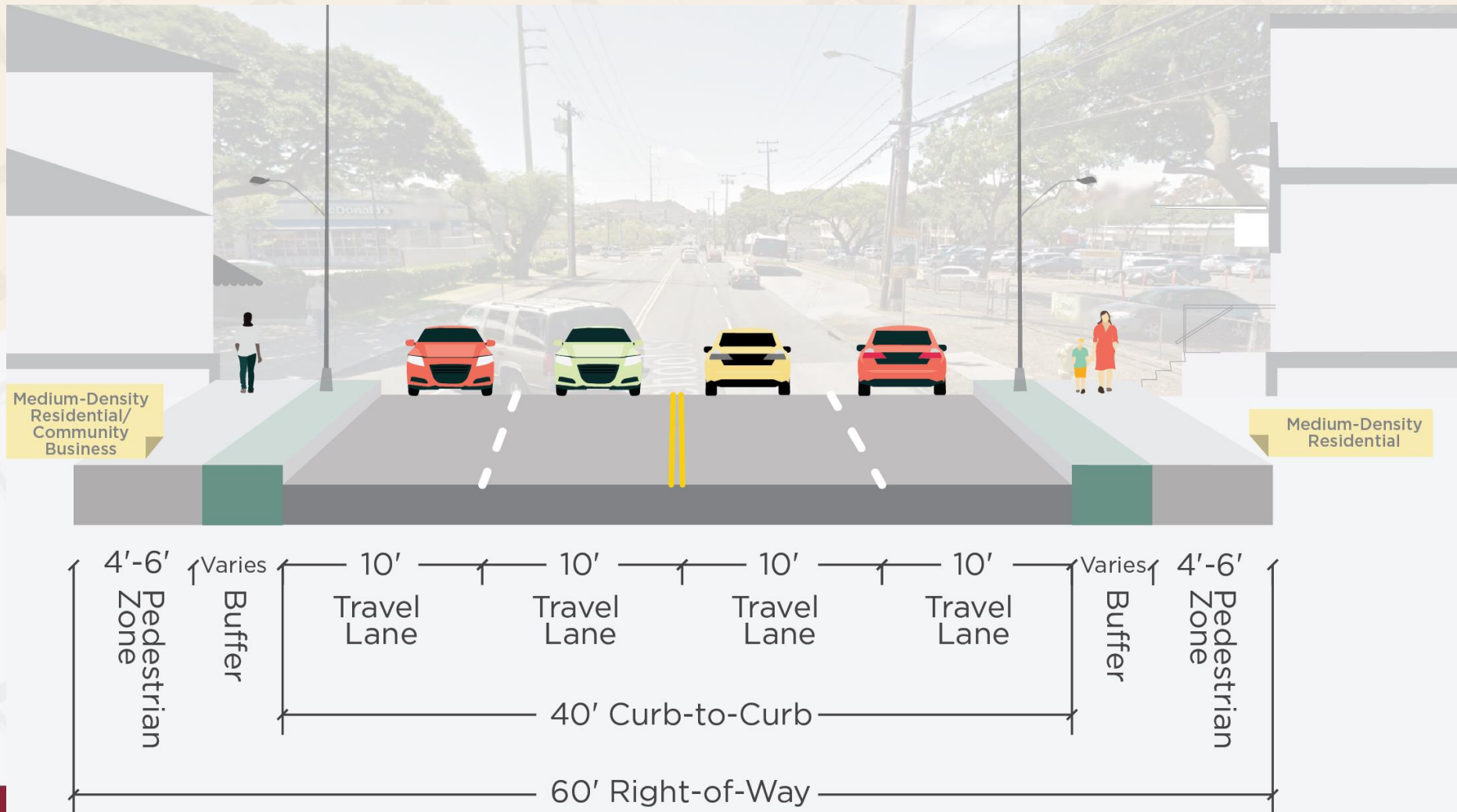




North School Street

N. School St (Existing)

Notley St/Haumana Pl to Liliha St

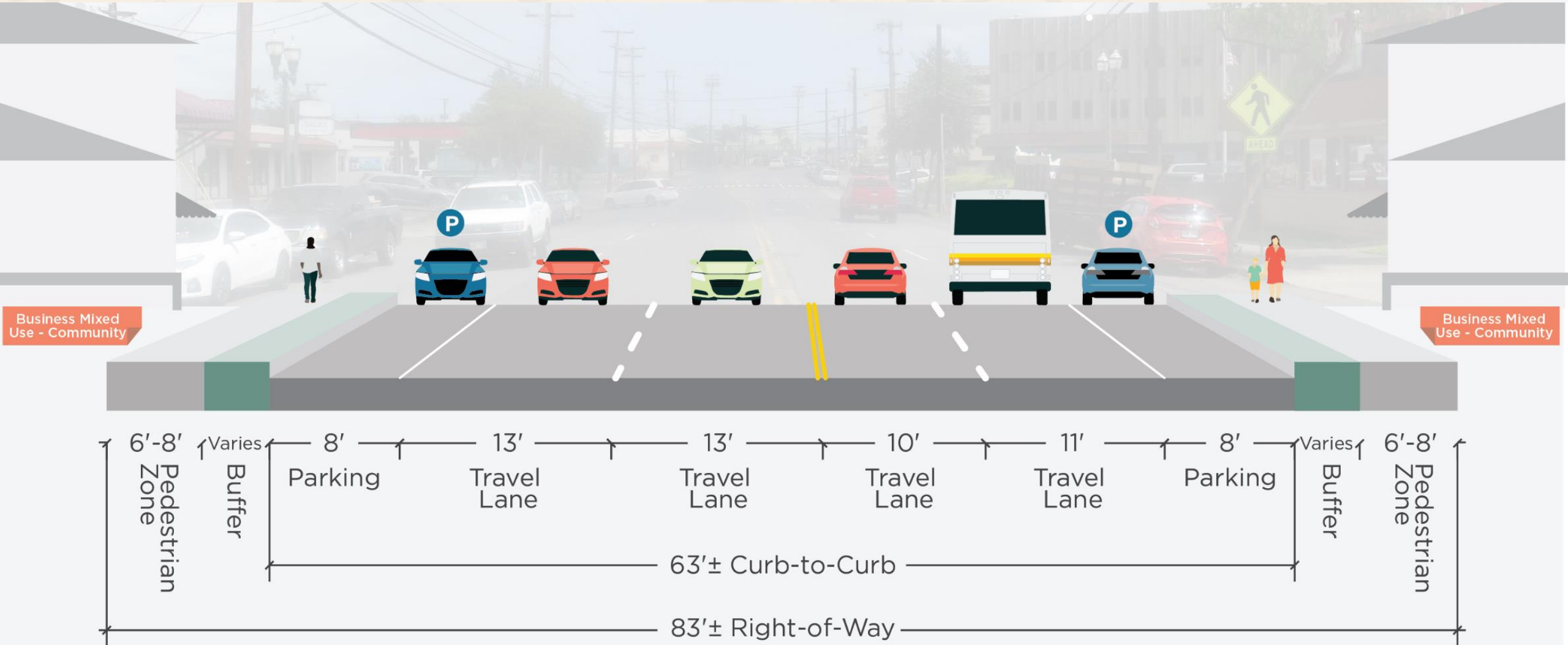







North King Street

N. King St (Existing)

Ola Ln to Kalihi St



Build Your Own Street



60' Right-of-Way



Open House Exercise

Visit the different activities. We want to hear from you!

- What is your experience with these streets?
- What uses should be prioritized on these streets?
- Create your own street design and have it documented with a photo.

Stay Involved!

Learn more about the project and sign up for e-mail updates at:

<http://www.honolulu.gov/completestreets/kalihi>



honolulu_complete_streets



@hnlcompletestreets



@hnlDts

Send your comments or questions to: completestreets@honolulu.gov

Mahalo!