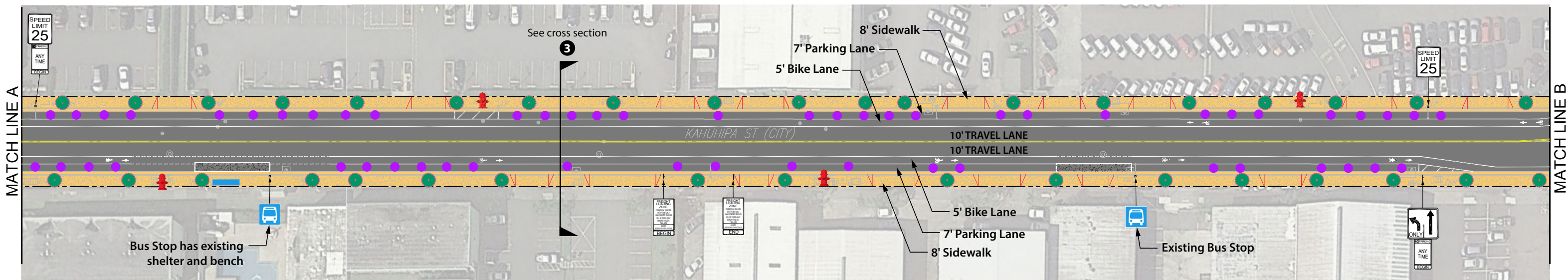
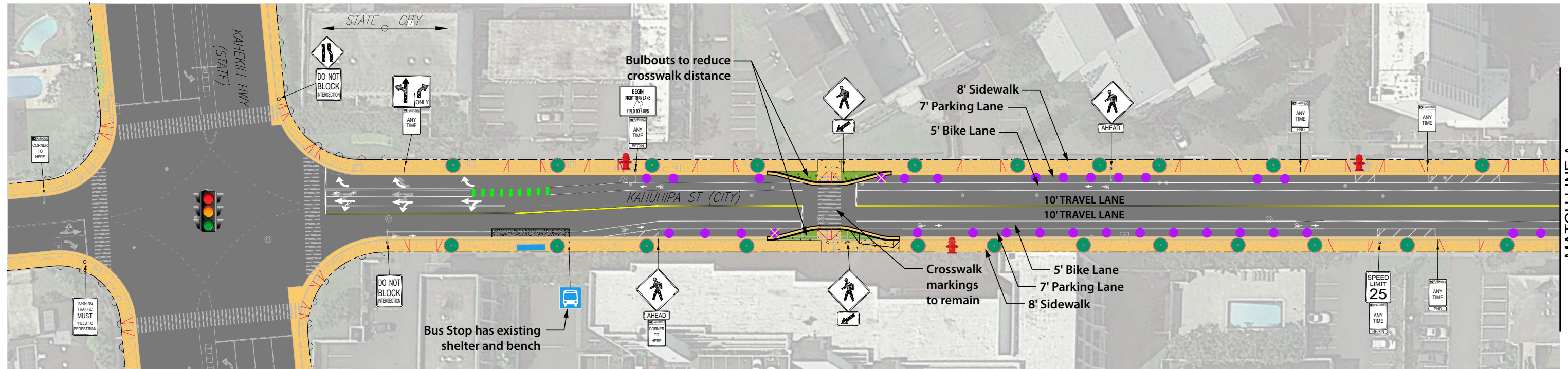





©2019 Belt Collins Hawaii LLC. M.D.T.S Complete Streets/2017.71.0300/121.ai A 5Aug2019 9



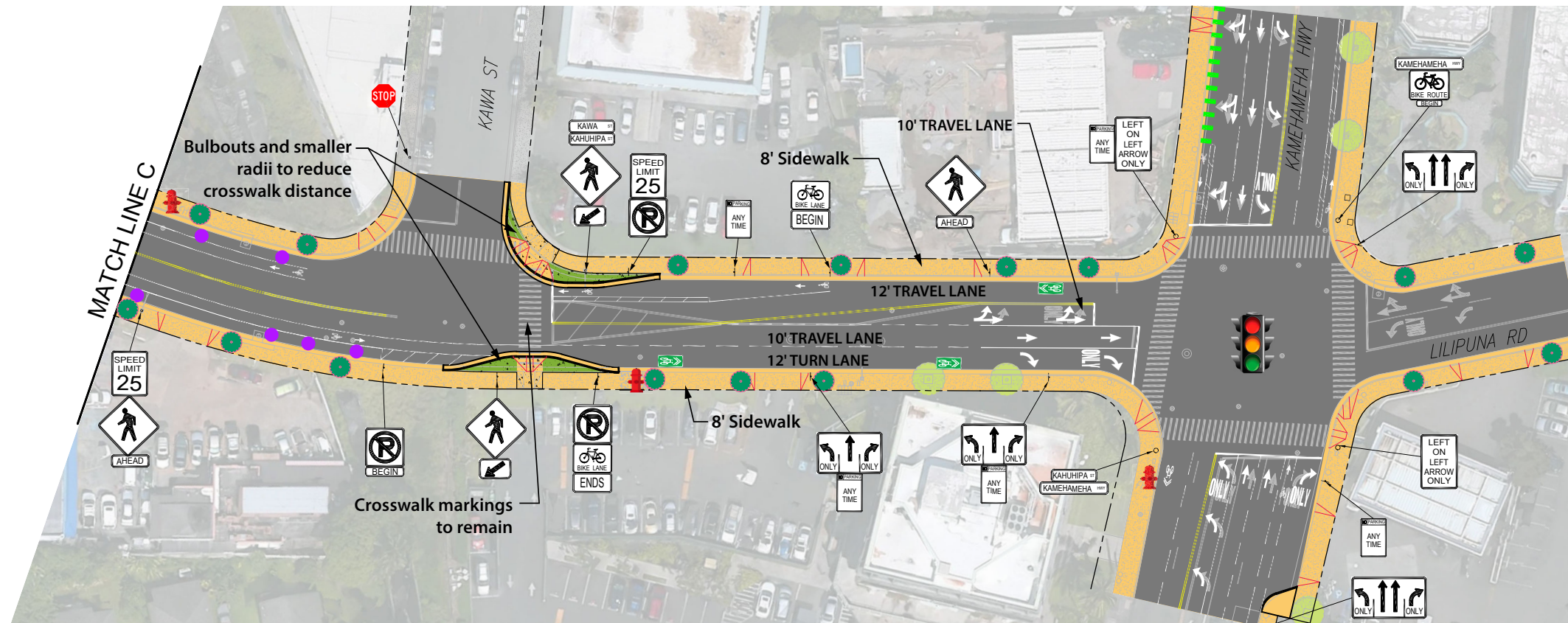
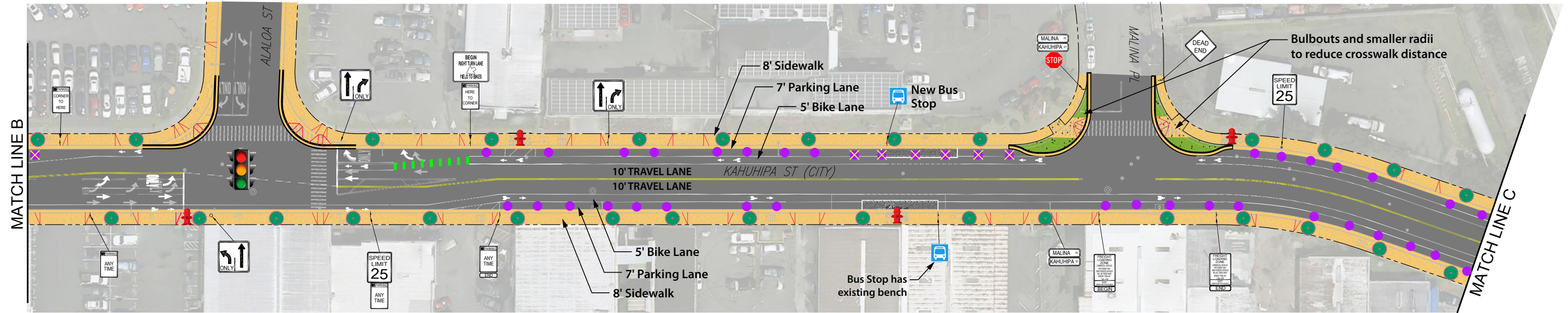
### LEGEND

- |                         |  |                        |                                       |                            |
|-------------------------|--|------------------------|---------------------------------------|----------------------------|
| Signalized Intersection | Fire Hydrant                             | Sidewalk with Driveway | Bicycle Conflict Stripe               | New Concrete Pavement      |
| Stop Sign               | Retain existing parking spot             | Curb Ramp              | Roadway with Crosswalk and stop lines | Existing Concrete Pavement |
| Bus Stop                | Remove existing parking spot (Total = 2) | Bike Lane              | Landscaping Strip                     |                            |
|                         |  | New Small Tree         |                                       |                            |





©2019 Belt Collins Hawaii LLC. M-DTS Complete Streets/2017.71.0300/122 at A 5Aug2019 8



### LEGEND

- |                         |   |                         |                            |                                       |                   |
|-------------------------|---|-------------------------|----------------------------|---------------------------------------|-------------------|
| Signalized Intersection | Fire Hydrant                              | Bicycle Conflict Stripe | New Concrete Pavement      | Sidewalk with Driveway                | New Small Tree    |
| Stop Sign               | Retain existing parking spot              | Bike Sharrow            | Existing Concrete Pavement | Roadway with Crosswalk and stop lines | Landscaping Strip |
| Bus Stop                | Removed existing parking spot (Total = 7) | Bike Lane               | Curb Ramp                  | Existing Tree                         |                   |

